



GEORGIA-PACIFIC CORPORATION

Palatka Mill

Modification to PSD Permit PSD-FL-226

**No. 4 Recovery Boiler – Update Short-Term Emission Limits
for Sulfur Dioxide**

Palatka (Putnam County), Florida

APRIL 2004

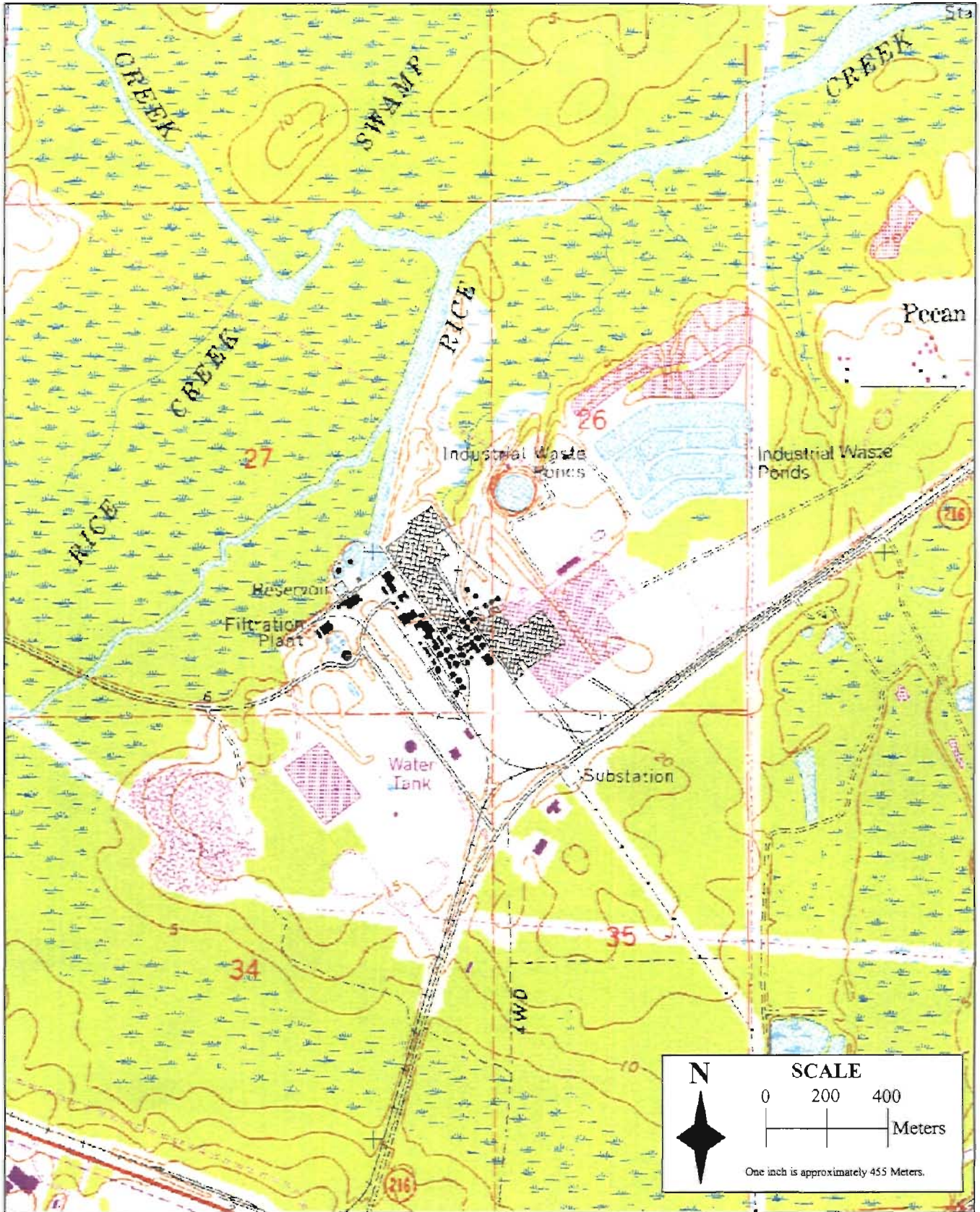
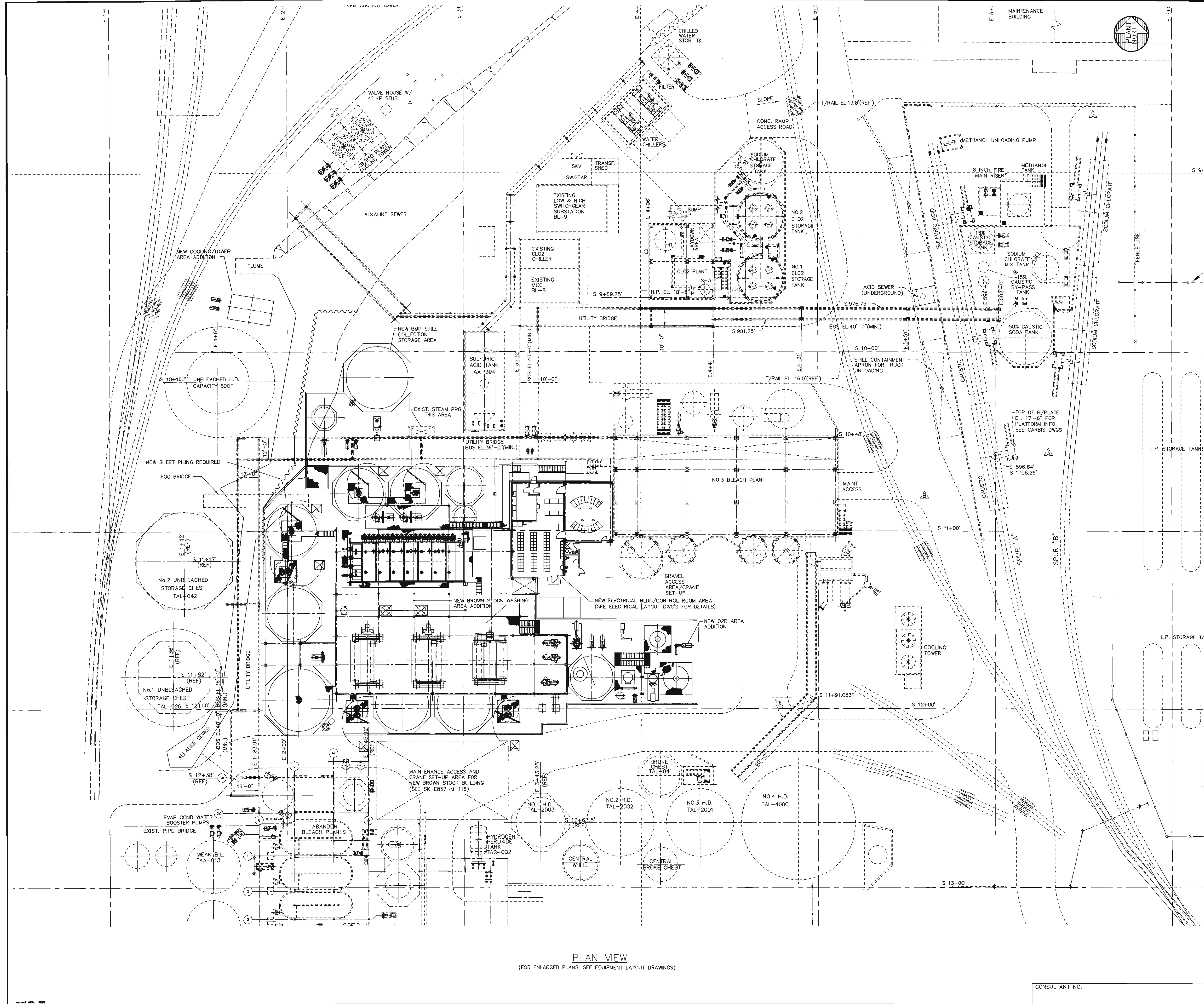


FIGURE 3-1
 Area Map
 Georgia-Pacific Corporation, Palatka Mill

Source: Golder, 2003.



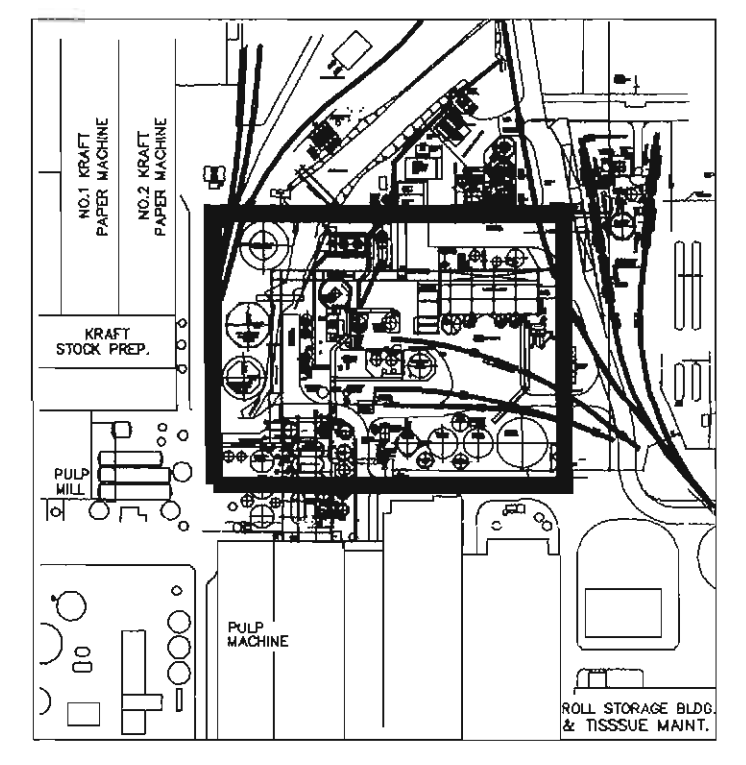
107005 -021
①



NOTES

- REFERENCE DRAWINGS
- SK-E857-M-110 GENERAL ARRANGEMENT, PLAN VIEW
 - SK-E857-M-115 DEMOLITION PLAN
 - SK-E857-M-116 CRANE ACCESS LAYOUT
 - SK-E857-M-120 EQUIPMENT LAYOUT, GROUND FLOOR PLAN
 - SK-E857-M-121 EQUIPMENT LAYOUT, MEZZANINE FLOOR PLAN
 - SK-E857-M-152 EQUIPMENT LAYOUT, OPERATING FLOOR PLAN
 - SK-E857-M-153 EQUIPMENT LAYOUT, PARTIAL PLAN 1
 - SK-E857-M-154 EQUIPMENT LAYOUT, PARTIAL PLAN 2
 - SK-E857-M-155 EQUIPMENT LAYOUT, SECTION A-A
 - SK-E857-M-156 EQUIPMENT LAYOUT, SECTION B-B
 - SK-E857-M-157 EQUIPMENT LAYOUT, SECTION C-C
 - SK-E857-M-160 BLOW TANK AREA, DEMOLITION PLAN
 - SK-E857-M-161 BLOW TANK AREA, GENERAL ARRANGEMENT PLAN

- LEGEND:
- EXISTING
 - NEW
 - FUTURE
 - DEMOLITION
 - RELOCATED



KEY PLAN

R6	R076	R0E57	R0N5	R0N6	RAPP5
R7	R077	R0E57	R0N7	R0N7	RAPP7
R8	R078	R0E58	R0N8	R0N8	RAPP8
R9	R079	R0E59	R0N9	R0N9	RAPP9
R4	R074	R0E54	R0N4	R0N4	RAPP4
R3	R073	R0E53	R0N3	R0N3	RAPP3
R2	R072	R0E52	R0N2	R0N2	RAPP2
R1	R071	R0E51	R0N1	R0N1	RAPP1
REV.	DATE	DESCRIPTION	DRN	CHKD	APP'D

CROSS-REFERENCE NO.
HUDSON NO.

Georgia-Pacific

 THE GROWTH COMPANY
PALATKA OPERATIONS

FIGURE 3-2
FACILITY PLOT PLAN

DRAWN	DRN	DRNDT	SCALE	SCALE
CHECKED	CHK	CHKDT	AFE NO.	AFE_NO
APPROVED	APP1	APP1DT	PROJ NO.	PROJ_NO
APPROVED	APP2	APP2DT	AREA	AREA_NO
FILENAME				
Y:0337567\4\4.4\4.4.1\GP-FI-C2.dwg				

PLAN VIEW
 (FOR ENLARGED PLANS, SEE EQUIPMENT LAYOUT DRAWINGS)

CONSULTANT NO.

CONSULTANT:

REV: