

Department of Environmental Protection **RECEIVED**

Division of Air Resources Management JAN 07 2000

BUREAU OF AIR REGULATION

NOTIFICATION OF INTENT TO RELOCATE AIR POLLUTANT EMITTING FACILITY

See Instructions for Form No. 62-210.900(6)
Submit to DEP district office for the area in which the facility is to be relocated.

(DEP Note: Update existing facility location data in ARMS. Do not create new facility record.)

Current Facility Information

1. Facility ID: 7775038	2. Permit Number: 7775038-003-AO
3. Facility Owner or Operator: Mulliniks Construction Co., Inc.	
4. Facility Name: CPO4 Crushing Unit	
5. Facility Street Address or Location Description: 175 John Sims Parkway	
6. City: Valparaiso	7. County: Okaloosa
8. Shutdown Date at This Location: December 1999	

Proposed New Facility Location

1. Facility Street Address or Location Description: Anderson Columbia Co. Inc.-110 Stone Blvd.		
2. City: Cantonment	3. County: Escambia	4. Zip Code: 32533
5. Facility Coordinates: UTM Zone	UTM East or Latitude 30 36 44N	UTM North or Longitude 87 18 54W
6. Startup Date at New Location: ASAP		
7. Facility Comment:		


Owner/Authorized Representative or Responsible Official

Name and Title of Owner/Authorized Representative or Responsible Official: Billy Mulliniks, Jr., President		
Organization/Firm: Mulliniks Construction Company, Inc.		
Street Address or P. O. Box: 5937 Soutel Drive		
City: Jacksonville	State: FL	Zip: 32219
Telephone: 904/764-3644	Fax: 904/764-3976	

Facility Contact

Name and Title of Facility Contact: Tom Sutton		
Organization/Firm: Mulliniks Construction Company, Inc.		
Street Address or P. O. Box: 5937 Soutel Drive		
City: Jacksonville	State: FL	Zip: 32219
Telephone: 904/764-3644	Fax: 904/764-3976	

Certification

Statement by Owner/Authorized Representative or Responsible Official: <i>I hereby certify that the information given in this report is correct to the best of my knowledge.</i>	
 Signature	<u>11-8-99</u> Date

Supplemental Requirements

1. Provide a scale map (e.g., the relevant portion of a USGS topographic map) showing the proposed new location of the facility and points of air pollutant emissions in relation to residences, roads, and other features of the surrounding area.
2. If relocating to a different DEP district, provide a copy of the most recent compliance test report.

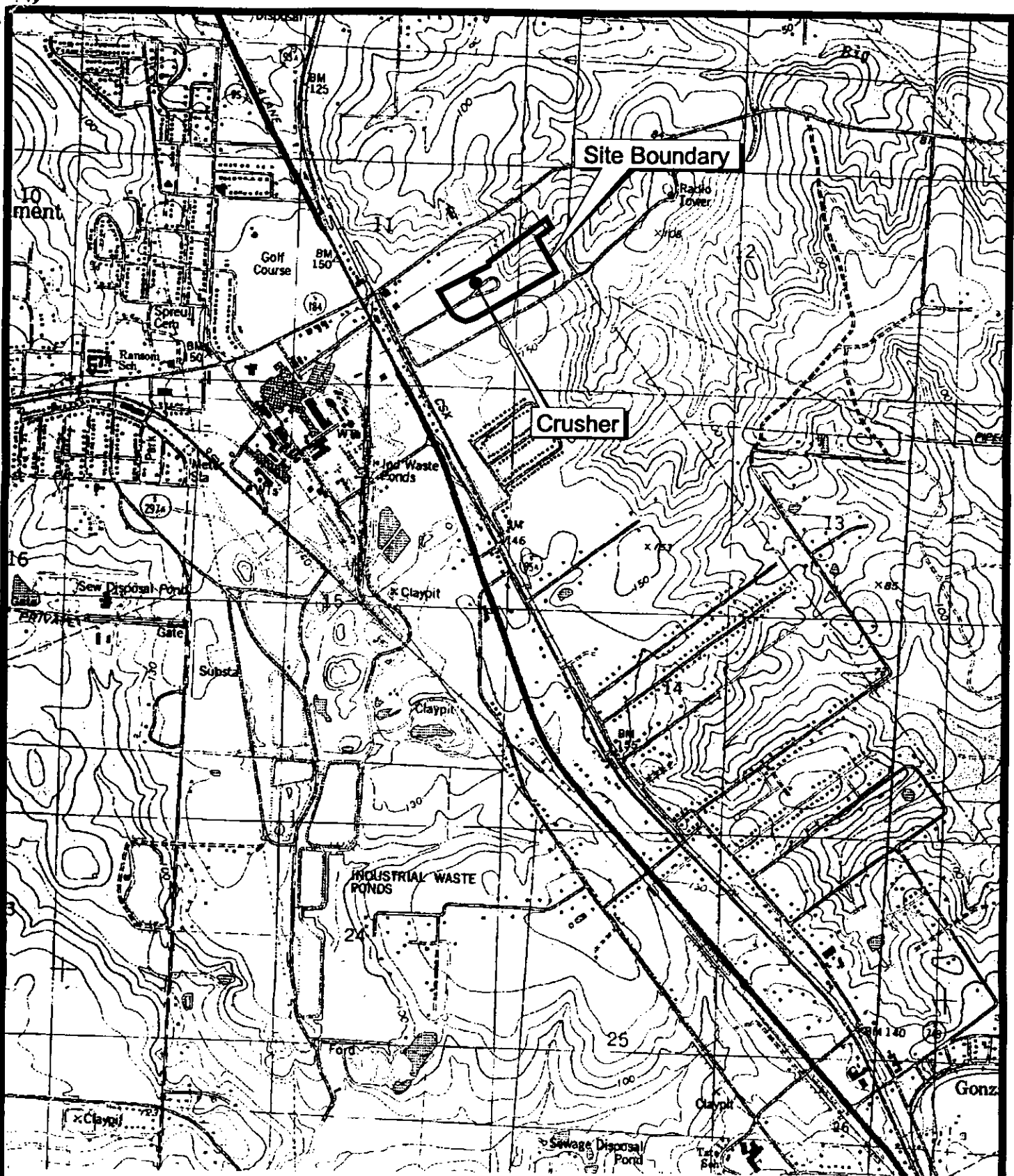



Figure 2
Site Location Map

0 400 800 Feet
1:9600

Source: Digital Ortho Photos (1994)

For informational purposes only.

Jones
Edmunds &
Associates, Inc. **JEA**
CONSULTING ENGINEERS AND SCIENTISTS



Site Boundary

Crusher

650 ft
700 ft
500 ft

anderson_cd_eecambia.apr ALB 11/3/99



0 400 800 Feet
1:9600

Figure 1
Site Vicinity Map

Source: Digital Ortho Photos (1994)

For Informational purposes only.

*Jones
Edmunds &
Associates, Inc.* **JEA**
CONSULTING ENGINEERS AND SCIENTISTS