

# Department of Environmental Protection

9770380

5/2/96

## DIVISION OF AIR RESOURCES MANAGEMENT

### NOTIFICATION OF INTENT TO RELOCATE AIR POLLUTANT EMITTING FACILITY

See Instructions for Form No. 62-210.900(3)  
Submit to DEP district office for the area in which the facility is to be relocated.

#### Current Facility Information

1. Facility ID: 7770380	2. Permit Number: AO 29-272066
3. Facility Owner or Operator: KEARNEY Development Company, Inc.	
4. Facility Name: ARAN Portable Soil Cement Plant	
5. Facility Street Address or Location Description: 41150 Yonkers Boulevard	
6. City: Zephyrhills	7. County: Pasco
7. Shutdown Date at This Location: 11/20/96	
8. Facility Comment:	

#### Proposed New Facility Location

1. Facility Street Address or Location Description: Freeport Container Terminal, Fishing Hole Road			
2. City: Freeport	3. County: Grand Bahama Island	4. Zip Code: 00000	
5. Facility Coordinates:		UTM North or Longitude: 78° 45.950'	
UTM Zone	UTM East or Latitude: 26° 31.726'		
6. Startup Date at New Location: 12/05/96			
7. Facility Comment:			
It is anticipated that this facility will be out of the country for approx. 6 months.			


**Owner/Authorized Representative or Responsible Official**

Name and Title of Owner/Authorized Representative or Responsible Official:			
Mr. Alan G. Payne, Vice President			
Organization/Firm: KEARNEY Development Company, Inc.			
Street Address or P. O. Box: 9625 Alonzo Road			
City: Riverview	State: Florida	Zip: 33569	
Telephone: (813) 621-0855		Fax: (813) 620-0001	

**Facility Contact**

Name and Title of Facility Contact: Alan G. Payne, Vice President			
Organization/Firm: KEARNEY Development Company, Inc.			
Street Address or P. O. Box: 9625 Alonzo Road			
City: Riverview	State: Florida	Zip: 33569	
Telephone: (813) 621-0855		Fax: (813) 620-0001	

**Certification**

Statement by Owner/Authorized Representative or Responsible Official:	
<i>I hereby certify that the information given in this report is correct to the best of my knowledge.</i>	
	
Alan G. Payne Vice President	12 / 12 / 96 Date

**Supplemental Requirements**

1. Provide a scale map (e.g., the relevant portion of a USGS topographic map) showing the proposed new location of the facility and points of air pollutant emissions in relation to residences, roads, and other features of the surrounding area.
2. If relocating to a different DLP district, provide a copy of the most recent compliance test report.

**KEARNEY**  
Development Co., Inc.

8621 M.L. King Blvd. E., Tampa, FL 33610

TAMPA: (813) 621-0855  
ALONZO RD: (813) 623-1994  
PINELLAS: (813) 443-3609

*Underground Utilities*

\*


*Site Development*

\*

*Since 1956*

To: D.E.P. - Bureau Of Air Regulation		From : Alan G. Payne
		Project :

NOTES:



# Department of Environmental Protection

## DIVISION OF AIR RESOURCES MANAGEMENT

### NOTIFICATION OF INTENT TO RELOCATE AIR POLLUTANT EMITTING FACILITY

See Instructions for Form No. 62-210.900(3)  
Submit to DEP district office for the area in which the facility is to be relocated.

**Current Facility Information**

1. Facility ID: 7770580	2. Permit Number: AC 79-272066
3. Facility Owner or Operator: KEARNEY Development Company, Inc.	
4. Facility Name: ARAN Portable Soil Cement Plant	
5. Facility Street Address or Location Description: 9625 Alonzo Road	
6. City: Riverview	7. County: Hillsborough
7. Shutdown Date at This Location: N/A	
8. Facility Comment: Plant is in shop for repairs	

**Proposed New Facility Location**

1. Facility Street Address or Location Description: 3701 C.R. 544			
2. City: Haines City	3. County: Polk	4. Zip Code: 33844	
5. Facility Coordinates: UTM Zone                      UTM East or Longitude: 28° 04.984'                      UTM North or Latitude: 81° 35.994'			
6. Startup Date at New Location: 05/08/96			
7. Facility Comment:			

**Proposed New Facility Location**

1. Facility Street Address or Location Description: Cross Creek Boulevard		
2. City: Tampa	3. County: Hillsborough	4. Zip Code: 33647
5. Facility Coordinates:		
UTM Zone	UTM East or Latitude: 28° 08.501'	UTM North or Longitude: 82° 19.592'
6. Startup Date at New Location: 05/00/96		
7. Facility Comment:		

**Proposed New Facility Location**

1. Facility Street Address or Location Description: 41150 Yonkers Boulevard		
2. City: Zephyrhills	3. County: Pasco	4. Zip Code: 33540
5. Facility Coordinates:		
UTM Zone	UTM East or Latitude: 28° 09.776'	UTM North or Longitude: 82° 30.937'
6. Startup Date at New Location: 05/00/96		
7. Facility Comment:		


**Owner/Authorized Representative or Responsible Official**

Name and Title of Owner/Authorized Representative or Responsible Official:		
Mr. Alan G. Payne; Vice President		
Organization/Firm: KEARNEY Development Company, Inc.		
Street Address or P. O. Box: 8621 M.L. King Blvd. East		
City: Tampa	State: Florida	Zip: 33610
Telephone: (813) 623-1994		Fax: (813) 628-4529

**Facility Contact**

Name and Title of Facility Contact: Alan G. Payne; Vice President		
Organization/Firm: KEARNEY Development Company, Inc.		
Street Address or P. O. Box: 8621 M.L. King Blvd. East		
City: Tampa	State: Florida	Zip: 33610
Telephone: (813) 623-1994		Fax: (813) 628-4529

**Certification**

Statement by Owner/Authorized Representative or Responsible Official:	
<i>I hereby certify that the information given in this report is correct to the best of my knowledge.</i>	
	
Alan G. Payne Vice President	05 / 02 / 96 Date

**Supplemental Requirements**

1. Provide a scale map (e.g., the relevant portion of a USGS topographic map) showing the proposed new location of the facility and points of air pollutant emissions in relation to residences, roads, and other features of the surrounding area.
2. If relocating to a different DEP district, provide a copy of the most recent compliance test report.

**KEARNEY**  
Development Co., Inc.

8621 M.L. King Blvd. E., Tampa, FL 33610

TAMPA: (813) 621-0855  
ALONZO RD: (813) 623-1994  
PINELLAS: (813) 443-3609

*Underground Utilities*

\*

*Site Development*

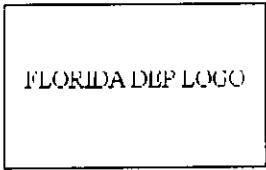
\*

*Since 1956*

To: D.E.P. - Bureau Of Air Regulation		From : Alan G. Payne
		Fax Number : 813-628-4529
		Project :

NOTES:

[Empty box for notes]



# Department of Environmental Protection

## DIVISION OF AIR RESOURCES MANAGEMENT

### NOTIFICATION OF INTENT TO RELOCATE AIR POLLUTANT EMITTING FACILITY

See Instructions for Form No. 62-210.900(3)  
Submit to DEP district office for the area in which the facility is to be relocated.

**Current Facility Information**

1. Facility ID: 7770380	2. Permit Number: AO 29-272066
3. Facility Owner or Operator: KEARNEY Development Company, Inc.	
4. Facility Name: ARAN Portable Soil Cement Plant	
5. Facility Street Address or Location Description: 9625 Alonzo Road	
6. City: Riverview	7. County: Hillsborough
7. Shutdown Date at This Location: N/A	
8. Facility Comment: Plant is in shop for repairs.	

**Proposed New Facility Location**

1. Facility Street Address or Location Description: 500 Green Road			
2. City: Laurel	3. County: Sarasota	4. Zip Code: 34272	
5. Facility Coordinates:			
UTM Zone	UTM East or Longitude: 27° 09.709'	UTM North or Latitude: 82° 23.160'	
6. Startup Date at New Location: 05/04/96			
7. Facility Comment:			



**Proposed New Facility Location**

1. Facility Street Address or Location Description: Cross Creek Boulevard		
2. City: Tampa	3. County: Hillsborough	4. Zip Code: 33647
5. Facility Coordinates: UTM Zone                      UTM East or Latitude: 28° 08.501'                      UTM North or Longitude: 82° 19.592'		
6. Startup Date at New Location: 05/00/96		
7. Facility Comment:		

**Proposed New Facility Location**

1. Facility Street Address or Location Description: 41150 Yonkers Boulevard		
2. City: Zephyrhills	3. County: Pasco	4. Zip Code: 33540
5. Facility Coordinates: UTM Zone                      UTM East or Latitude: 28° 09.776'                      UTM North or Longitude: 82° 30.937'		
6. Startup Date at New Location: 05/00/96		
7. Facility Comment:		

**Owner/Authorized Representative or Responsible Official**

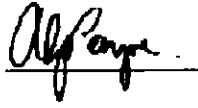
2

Name and Title of Owner/Authorized Representative or Responsible Official: <b>Mr. Alan G. Payne; Vice President</b>		
Organization/Firm: <b>KEARNEY Development Company, Inc.</b>		
Street Address or P. O. Box: <b>8621 M.L. King Blvd. East</b>		
City: <b>Tampa</b>	State: <b>Florida</b>	Zip: <b>33610</b>
Telephone: <b>(813) 623-1994</b>	Fax: <b>(813) 628-4529</b>	

**Facility Contact**

Name and Title of Facility Contact: <b>Alan G. Payne; Vice President</b>		
Organization/Firm: <b>KEARNEY Development Company, Inc.</b>		
Street Address or P. O. Box: <b>8621 M.L. King Blvd East</b>		
City: <b>Tampa</b>	State: <b>Florida</b>	Zip: <b>33610</b>
Telephone: <b>(813) 623-1994</b>	Fax: <b>(813) 628-4529</b>	

**Certification**

Statement by Owner/Authorized Representative or Responsible Official:	
<i>I hereby certify that the information given in this report is correct to the best of my knowledge.</i>	
	
<b>Alan G. Payne</b> <b>Vice President</b>	<b>05 / 01 / 96</b> Date

**Supplemental Requirements**

1. Provide a scale map (e.g., the relevant portion of a USGS topographic map) showing the proposed new location of the facility and points of air pollutant emissions in relation to residences, roads, and other features of the surrounding area.
2. If relocating to a different DEP district, provide a copy of the most recent compliance test report.

Underground Utilities ☆

Site Development ☆

Since 1956

June 12, 1996  
Mr. Jerry Campbell  
Environmental Protection Commission of Hillsborough County  
1900 9th Avenue  
Tampa, FL 33605

**RECEIVED**

JUN 17 1996

BUREAU OF  
AIR REGULATION

RE: KEARNEY DEVELOPMENT CO., INC. PERMIT NO. AC29-261151  
METHOD 9 COMPLIANCE TEST

Dear Mr. Campbell,

Please find enclosed the results of the subject EPA method 9 compliance testing conducted on June 7th, 1996, on both the silo baghouse and diesel engine. Note that the opacity was 0% for both tests and this demonstrates compliance with the maximum permitted allowable of 5% and 20% respectively.

Should you have any questions, please do not hesitate to call me.

Respectfully,

KEARNEY DEVELOPMENT CO., INC.



Alan G. Payne  
Vice President

AGP/lw

Enclosure

cc: Thomas Ellison, Jr., DEP  
A.A. Linero, DEP  
Bing Kearney, KDC  
Bryan Kearney, KDC  
Dennis Williams, KDC

**PROCESS DATA SHEET**

DATE: June 7th, 1996

TESTING TIME FROM: Start: 10:00 A.M.  
Finish: 10:46 A.M.

**SOURCE INFORMATION**

COMPANY NAME: Kearney Development Co., Inc.

ADDRESS: 8621 M.L.King Blvd., E. Tampa, FL 33610

SOURCE IDENTIFICATION: Permit No. AC29-261151 Portable Soil Cement Plant

SOURCE LOCATION (IF DIFFERENT FROM ABOVE):

41150 Yonkers Boulevard, Zephyrhills, FL 33540

**STATEMENT OF PROCESS WEIGHT**

INPUT PROCESS RATE DURING TESTING TIME : 27.14 tons/hr

PRODUCTION RATE DURING TESTING TIME: N/A


Assumptions

Cement dust product = 27.14 tons  
Tanker unloading time = 46 minutes  
Pneumatic pressure on tanker during silo loading = 11 psi

Calculations

$(27.14 \text{ tons} \div 46 \text{ minutes}) (60 \text{ min/hr}) = 35.40 \text{ tons/hr}$

I certify that the above statement is true to the best of my knowledge and belief.

  
\_\_\_\_\_  
Alan G. Payne  
Vice President  
6/12/96  
\_\_\_\_\_  
Date Signed

VISIBLE EMISSION OBSERVATION FORM 1

Form Number	00019	Page	1	of	2
Continued on VEO Form Number			00020		

Method Used (Circle One)  
 Method 9      203A      2038      Other: \_\_\_\_\_

Company Name: Kearney Development Co. Inc.  
 Facility Name: Same As Above  
 Street Address: 41150 Yonkers Blvd (Plaza Materials)  
 City: Zephyrhills      State: FL      Zip: 33540

Process: Portable Pugmill      Unit #: 700      Operating Mode: Silo Recharge  
 Control Equipment: Baghouse - Full Capacity      Operating Mode: Automatic

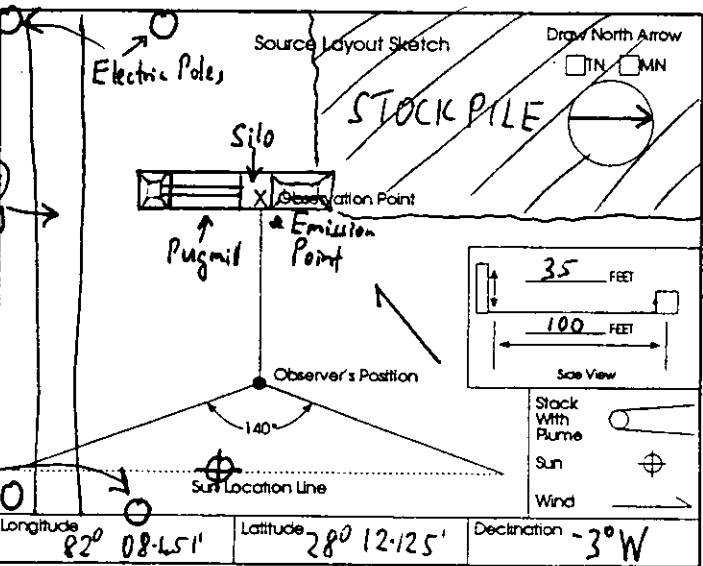
Describe Emission Point: Square hatch on top of silo.  
Round pop off valve.

Height of Emiss. Pt.      Height of Emiss. Pt. Rel. to Observer  
 Start 35'      End 35'      Start 35'      End 35'  
 Distance to Emiss. Pt.      Direction to Emiss. Pt. (Degrees)  
 Start 100'      End 100'      Start 270°      End 270°

Vertical Angle to Obs. Pt.      Direction to Obs. Pt. (Degrees)  
 Start \_\_\_\_\_      End \_\_\_\_\_      Start 270°      End 270°  
 Distance and Direction to Observation Point from Emission Point  
 Start Same Point      End Same Point

Describe Emissions  
 Start None      End None  
 Emission Color      Water Droplet Plume  
 Start N/A      End N/A      Attached       Detached       None

Describe Plume Background  
 Start Blue Sky      End Same  
 Background Color      Sky Conditions  
 Start Blue      End Blue      Start Scattered      End Scattered  
 Wind Speed      Wind Direction  
 Start 5 MPH      End 5 MPH      Start SE      End SE  
 Ambient Temp.      Wet Bulb Temp.      RH Percent  
 Start 83°F      End 83°F      71%      72%



Additional Information  
27-14 Tons cement powder. Pneumatic Unloading  
Pressure = 11 psi. Opacity Average = 0%

Min	Sec				Comments
	0	15	30	45	
1	0	0	0	0	
2	0	0	0	0	
3	0	0	0	0	
4	0	0	0	0	
5	0	0	0	0	
6	0	0	0	0	
7	0	0	0	0	
8	0	0	0	0	
9	0	0	0	0	
10	0	0	0	0	
11	0	0	0	0	
12	0	0	0	0	
13	0	0	0	0	
14	0	0	0	0	
15	0	0	0	0	
16	0	0	0	0	
17	0	0	0	0	
18	0	0	0	0	
19	0	0	0	0	
20	0	0	0	0	
21	0	0	0	0	
22	0	0	0	0	
23	0	0	0	0	
24	0	0	0	0	
25	0	0	0	0	
26	0	0	0	0	
27	0	0	0	0	
28	0	0	0	0	
29	0	0	0	0	
30	0	0	0	0	

Observer's Name (Print): Alan G. Payne  
 Observer's Signature: [Signature]      Date: 6/7/96  
 Organization: Kearney Development Co. Inc.  
 Certified by: Eastern Technical Assoc      Date: 2/27/96

EPA

VISIBLE EMISSION OBSERVATION FORM 1

Form Number	00020	Page	2	of	2
Continued on VEO Form Number					

Method Used (Circle One)  
 Method 9      203A      2038      Other: \_\_\_\_\_

Company Name \_\_\_\_\_  
 Facility Name \_\_\_\_\_  
 Street Address \_\_\_\_\_  
 City \_\_\_\_\_ State \_\_\_\_\_ Zip \_\_\_\_\_

Process \_\_\_\_\_ Unit # \_\_\_\_\_ Operating Mode \_\_\_\_\_  
 Control Equipment \_\_\_\_\_ Operating Mode \_\_\_\_\_

Describe Emission Point \_\_\_\_\_  
 \_\_\_\_\_  
 Height of Emiss. Pt. \_\_\_\_\_ Height of Emiss. Pt. Rel. to Observer \_\_\_\_\_  
 Start \_\_\_\_\_ End \_\_\_\_\_ Start \_\_\_\_\_ End \_\_\_\_\_  
 Distance to Emiss. Pt. \_\_\_\_\_ Direction to Emiss. Pt. (Degrees) \_\_\_\_\_  
 Start \_\_\_\_\_ End \_\_\_\_\_ Start \_\_\_\_\_ End \_\_\_\_\_

Vertical Angle to Obs. Pt. \_\_\_\_\_ Direction to Obs. Pt. (Degrees) \_\_\_\_\_  
 Start \_\_\_\_\_ End \_\_\_\_\_ Start \_\_\_\_\_ End \_\_\_\_\_  
 Distance and Direction to Observation Point from Emission Point \_\_\_\_\_  
 Start \_\_\_\_\_ End \_\_\_\_\_

Describe Emissions \_\_\_\_\_  
 Start \_\_\_\_\_ End \_\_\_\_\_  
 Emission Color \_\_\_\_\_ Water Droplet Plume \_\_\_\_\_  
 Start \_\_\_\_\_ End \_\_\_\_\_ Attached  Detached  None

Describe Plume Background \_\_\_\_\_  
 Start \_\_\_\_\_ End \_\_\_\_\_  
 Background Color \_\_\_\_\_ Sky Conditions \_\_\_\_\_  
 Start \_\_\_\_\_ End \_\_\_\_\_ Start \_\_\_\_\_ End \_\_\_\_\_  
 Wind Speed \_\_\_\_\_ Wind Direction \_\_\_\_\_  
 Start \_\_\_\_\_ End \_\_\_\_\_ Start \_\_\_\_\_ End \_\_\_\_\_  
 Ambient Temp. \_\_\_\_\_ Wet Bulb Temp. \_\_\_\_\_ RH Percent \_\_\_\_\_  
 Start \_\_\_\_\_ End \_\_\_\_\_

Source Layout Sketch

Draw North Arrow  
 TN  MN

X Observation Point

Observer's Position

140°

Sun Location Line

Stack With Plume

Sun

Wind

Longitude \_\_\_\_\_ Latitude \_\_\_\_\_ Declination \_\_\_\_\_

Observation Date		Time Zone		Start Time	End Time	Comments
6/7/96		EDT		10:30am	10:46am	
Sec	Mn	0	15	30	45	
1	0	0	0	0		
2	0	0	0	0		
3	0	0	0	0		
4	0	0	0	0		
5	0	0	0	0		
6	0	0	0	0		
7	0	0	0	0		
8	0	0	0	0		
9	0	0	0	0		
10	0	0	0	0		
11	0	0	0	0		
12	0	0	0	0		
13	0	0	0	0		
14	0	0	0	0		
15	0	0	0	0		
16	0	0	0	0		
17						
18						
19						
20						
21						
22						
23						
24						
25						
26						
27						
28						
29						
30						

Observer's Name (Print) \_\_\_\_\_  
 Observer's Signature \_\_\_\_\_ Date \_\_\_\_\_  
 Organization \_\_\_\_\_  
 Certified By \_\_\_\_\_ Date \_\_\_\_\_

Additional Information \_\_\_\_\_  
 \_\_\_\_\_

EPA

VISIBLE EMISSION OBSERVATION FORM 1

Form Number 00021 Page 1 of 1  
 Continued on VEO Form Number

Method Used (Circle One)  
 Method 9 203A 2038 Other

Company Name Kearney Development Co., Inc.  
 Facility Name Same As Above  
 Street Address 41150 Yonkers Blvd. (Plaza Materials)  
 City Zephyrhills State FL Zip 33540

Process Portable Pugmill Unit # 700 Operating Mode 2200rpm  
 Control Equipment Diesel Engine Operating Mode Variable

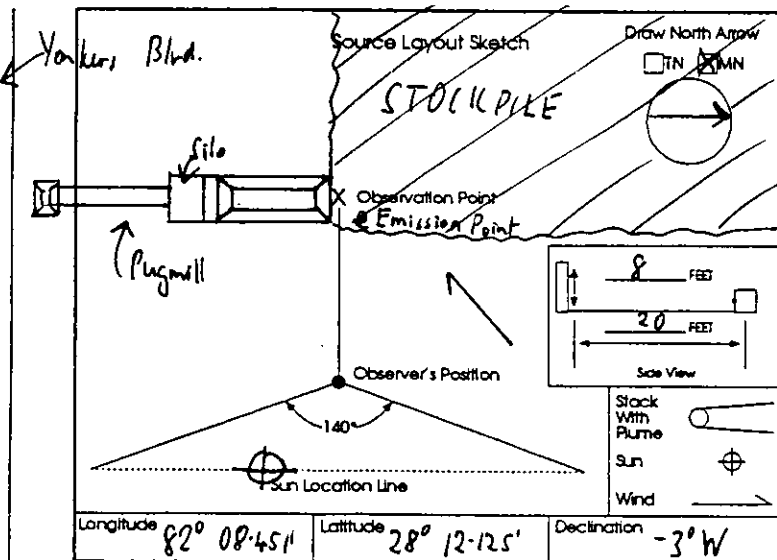
Describe Emission Point  
Twin exhaust pipes extending from engine at rear of pugmill pointing toward ground.  
 Height of Emiss. Pt. Start 8' End 8' Height of Emiss. Pt. Rel. to Observer Start 8' End 8'  
 Distance to Emiss. Pt. Start 20' End 20' Direction to Emiss. Pt. (Degrees) Start 270° End 270°

Vertical Angle to Obs. Pt. Start 21.8° End 21.8° Direction to Obs. Pt. (Degrees) Start 270° End 270°  
 Distance and Direction to Observation Point from Emission Point Start Same Point End Same Point

Describe Emissions Start None End None  
 Emission Color Start N/A End N/A Water Droplet Plume Attached  Detached  None

Describe Plume Background Start Blue Sky End Blue Sky  
 Background Color Start Blue End Blue Sky Conditions Start Scattered End Scattered  
 Wind Speed Start 5 MPH End 5 MPH Wind Direction Start SE End SE  
 Ambient Temp. Start 81° F End 81° F Wet Bulb Temp. 71% RH Percent 72%

Obs. Date	Time Zone	Start Time	End Time						
<u>6/7/96</u>	<u>EDT</u>	<u>10:45am</u>	<u>11:15am</u>						
Sec	0	15	30	45	Comments				
1	0	0	0	0					
2	0	0	0	0					
3	0	0	0	0					
4	0	0	0	0					
5	0	0	0	0					
6	0	0	0	0					
7	0	0	0	0					
8	0	0	0	0					
9	0	0	0	0					
10	0	0	0	0					
11	0	0	0	0					
12	0	0	0	0					
13	0	0	0	0					
14	0	0	0	0					
15	0	0	0	0					
16	0	0	0	0					
17	0	0	0	0					
18	0	0	0	0					
19	0	0	0	0					
20	0	0	0	0					
21	0	0	0	0					
22	0	0	0	0					
23	0	0	0	0					
24	0	0	0	0					
25	0	0	0	0					
26	0	0	0	0					
27	0	0	0	0					
28	0	0	0	0					
29	0	0	0	0					
30	0	0	0	0					



Longitude 82° 08-45W Latitude 28° 12-12S Declination -3° W

Additional Information Caterpillar Diesel Engine running at 2200rpm.

Observer's Name (Print) Alan G. Payne  
 Observer's Signature Al Payne Date 6/7/96  
 Organization Kearney Development Co., Inc  
 Certified By Eastern Technical Associates Date 2/27/96

Check Sheet

Company Name: Kearney Development Company  
Permit Number: AC29-261191, Statewide  
PSD Number: \_\_\_\_\_  
Permit Engineer: \_\_\_\_\_

**Application:**

- |  |                          |
|--|--------------------------|
| <input checked="" type="checkbox"/> Initial Application    | Cross References:        |
| <input checked="" type="checkbox"/> Incompleteness Letters | <input type="checkbox"/> |
| <input checked="" type="checkbox"/> Responses              | <input type="checkbox"/> |
| <input type="checkbox"/> Waiver of Department Action       | <input type="checkbox"/> |
| <input type="checkbox"/> Department Response               |                          |
| <input type="checkbox"/> Other                             |                          |

**Intent:**

- Intent to Issue
  - Notice of Intent to Issue
  - Technical Evaluation
  - BACT or LAER Determination
  - Unsigned Permit
- Correspondence with:
- EPA
  - Park Services
  - Other
- Proof of Publication
  - Petitions - (Related to extensions, hearings, etc.)
  - Waiver of Department Action
  - Other

**Final**

**Determination:**

- Final Determination
- Signed Permit
- BACT or LAER Determination
- Other

**Post Permit Correspondence:**

- Extensions/Amendments/Modifications
- Other



**KEARNEY**

Development Co., Inc.

8621 M.L. King Blvd. E., Tampa, FL 33610

TAMPA: (813) 621-0855

ALONZO RD: (813) 623-1994

PINELLAS: (813) 443-3609

Underground Utilities

Site Development

Since 1956

# FAX TRANSMITTAL

To: D.E.P. - Bureau Of Air Regulation		From : Alan G. Payne
Attention : A.A. Linero <i>Dkanani/Willard</i>		Fax Number : 813-628-4529
Fax Number : 1-904-922-6979		Project :
No. of Pages : 3		Subject : Microsoft Word - RELOOCT.DOC
Date : 10/11/95	Time : 10:04:02	For Information Call : 813-623-1994

NOTES:

*Konani - please see what need to be done & consult with Willard.*

*Thanks  
AL*

*Filed  
copy to SWD*


**RECEIVED**

OCT 11 1995

BUREAU OF AIR REGULATION

CONFIDENTIALITY NOTE:

The information contained in this facsimile message is legally privileged and confidential information intended only for the exclusive use of the individual or entity named above. If the reader of this message is not the intended recipient, you are hereby notified that any use, dissemination, distribution or copying of this telecopy is strictly prohibited. If you have received this telecopy in error, please immediately notify us by telephone and return the original message to us at the above address via the United States Postal Service.



# Department of Environmental Protection

## DIVISION OF AIR RESOURCES MANAGEMENT

### NOTIFICATION OF INTENT TO RELOCATE AIR POLLUTANT EMITTING FACILITY

See Instructions for Form No. 62-210-900(3)

Submit to DEP district office for the area in which the facility is to be relocated.

**Current Facility Information**

1. Facility ID: Unknown	2. Permit Number: AC 29-261151
3. Facility Owner or Operator: <b>KEARNEY</b> Development Company, Inc.	
4. Facility Name: ARAN Portable Soil Cement Plant	
5. Facility Street Address or Location Description: 13620 Rhodine Road	
6. City: Riverview	7. County: Hillsborough
8. Shutdown Date at This Location: 10/18/95 (Approx.)	

**Proposed New Facility Location**

1. Facility Street Address or Location Description: Reflections Boulevard			
2. City: VillaRosa - Lutz/Lake Fern	3. County: Hillsborough	4. Zip Code: 33549	
5. Facility Coordinates:			
UTM Zone	UTM East or Latitude: 28' 09.776'	UTM North or Longitude: 82' 30.937'	
6. Startup Date at New Location: 10-18-95 (Approx.)			
7. Facility Comment:			


**Owner/Authorized Representative or Responsible Official**

Name and Title of Owner/Authorized Representative or Responsible Official: Mr. Alan G. Payne		
Organization/Firm: <b>KEARNEY</b> Development Company, Inc.		
Street Address or P. O. Box: 8621 M.L. King Blvd. East		
City: Tampa	State: Florida	Zip: 33610
Telephone: (813) 621-0855 Fax: (813) 620-0001		

**Facility Contact**

Name and Title of Facility Contact: Alan G. Payne: Manager, Pugmill Operations		
Organization/Firm: <b>KEARNEY</b> Development Company, Inc.		
Street Address or P. O. Box: 8621 M.L. King Blvd. East		
City: Tampa	State: Florida	Zip: 33610
Telephone: (813) 621-0855 Fax: (813) 620-0001		

**Certification**

Statement by Owner/Authorized Representative or Responsible Official:	
<i>Hereby certify that the information given in this report is correct to the best of my knowledge.</i>	
	
Alan G. Payne Manager, Pugmill Operations	<u>10/11/95</u> Date

**Supplemental Requirements**

1. Provide a scale map (e.g., the relevant portion of a USGS topographic map) showing the proposed new location of the facility and points of air pollutant emissions in relation to residences, roads, and other features of the surrounding area.
2. If relocating to a different DEP district, provide a copy of the most recent compliance test report.

# KEARNEY

Development Co., Inc.

8621 M.L. King Blvd. E., Tampa, FL 33610

TAMPA: (813) 621-0855  
ALONZO RD: (813) 623-1994  
PINELLAS: (813) 443-3609

*Underground Utilities*

\*

*Site Development*

\*

*Since 1956*

To: D.E.P. - Bureau Of Air Regulation		From : Alan G. Payne
Attention : A.A. Linero		Fax Number : 813-628-4529
Fax Number : 1-904-922-6979		Project :
Date : 6/1/95	Time : 15:46:40	

NOTES:

# KEARNEY

DEVELOPMENT CO., INC. 9021 M.L. KING BLVD. E. • TAMPA, FLORIDA 33610

TAMPA (813) 621-0855  
PINELLAS (813) 443-3009  
ORLANDO (407) 856-4076  
FAX (813) 620-0001

---

*Underground Utilities • Site Development • Since 1956*

June 1, 1995

via Fax. No. 813-272-7144

Mr. Leroy Shelton  
Environmental Protection Commission  
of Hillsborough County  
1900 9th Avenue  
Tampa, FL 33605

RE: KEARNEY DEVELOPMENT CO., INC. PERMIT NO.: AC 29-261151

Dear Mr. Shelton:

Please accept this letter as notification that we are scheduling the initial EPA Method 9 compliance test for Friday 2nd of June, 1995. The testing will commence at 11:00 am at Yonkers Boulevard, Zephyrhills, FL.

Should you have any questions, please do not hesitate to call me.

Respectfully,

Alan G. Payne  
Manager-Pugmill Operations  
AGP agp

Cc: Thomas Ellison, Jr., Department of Environmental Protection.  
(via Fax. No. 813-744-6083)  
Bing Kearney, Kearney Development Co., Inc.  
Bryan Kearney, Kearney Development Co., Inc.  
Dennis Williams, Kearney Development Co., Inc.