

Department of
Environmental Protection

DIVISION OF AIR RESOURCES MANAGEMENT

NOTIFICATION OF INTENT TO RELOCATE
AIR POLLUTANT EMITTING FACILITY

See Instructions for Form No. 62-210.900(3)
Submit to DEP district office for the area in which the facility is to be relocated.

RECEIVED
OCT 25 1996
Department of Environmental Protection
BY _____
SOUTHWEST DISTRICT

Current Facility Information

1. Facility ID: Unknown	2. Permit Number: 7770073-003-A0
3. Facility Owner or Operator: APAC-Florida, Inc., Macasphalt Division	
4. Facility Name: 0455 Portable Plant	
5. Facility Street Address or Location Description: .25 Miles West of I-95 On Highway 5A	
6. City: Scottsmor	7. County: Brevard
8. Shutdown Date at This Location: 2/28/96	

Proposed New Facility Location

1. Facility Street Address or Location Description: 2 Miles East of US 27 and 2½ Miles North of US 98 in Frostproof		
2. City: Frostproof	3. County: Polk	4. Zip Code:
5. Facility Coordinates: UTM Zone 17	UTM East or Latitude N 27° 45' 32"	UTM North or Longitude W 81° 36' 16"
6. Startup Date at New Location: 3/3/96		
7. Facility Comment:		


Owner/Authorized Representative or Responsible Official

Name and Title of Owner/Authorized Representative or Responsible Official: R. Lewis Tillery, Division President		
Organization/Firm: APAC-Florida, Inc., Macasphalt Division		
Street Address or P.O. Box: P. O. Box 1819		
City: Winter Haven,	State: Florida	Zip: 33882-1819
Telephone: (941) 967-0646	Fax: (941) 967-6829	

Facility Contact

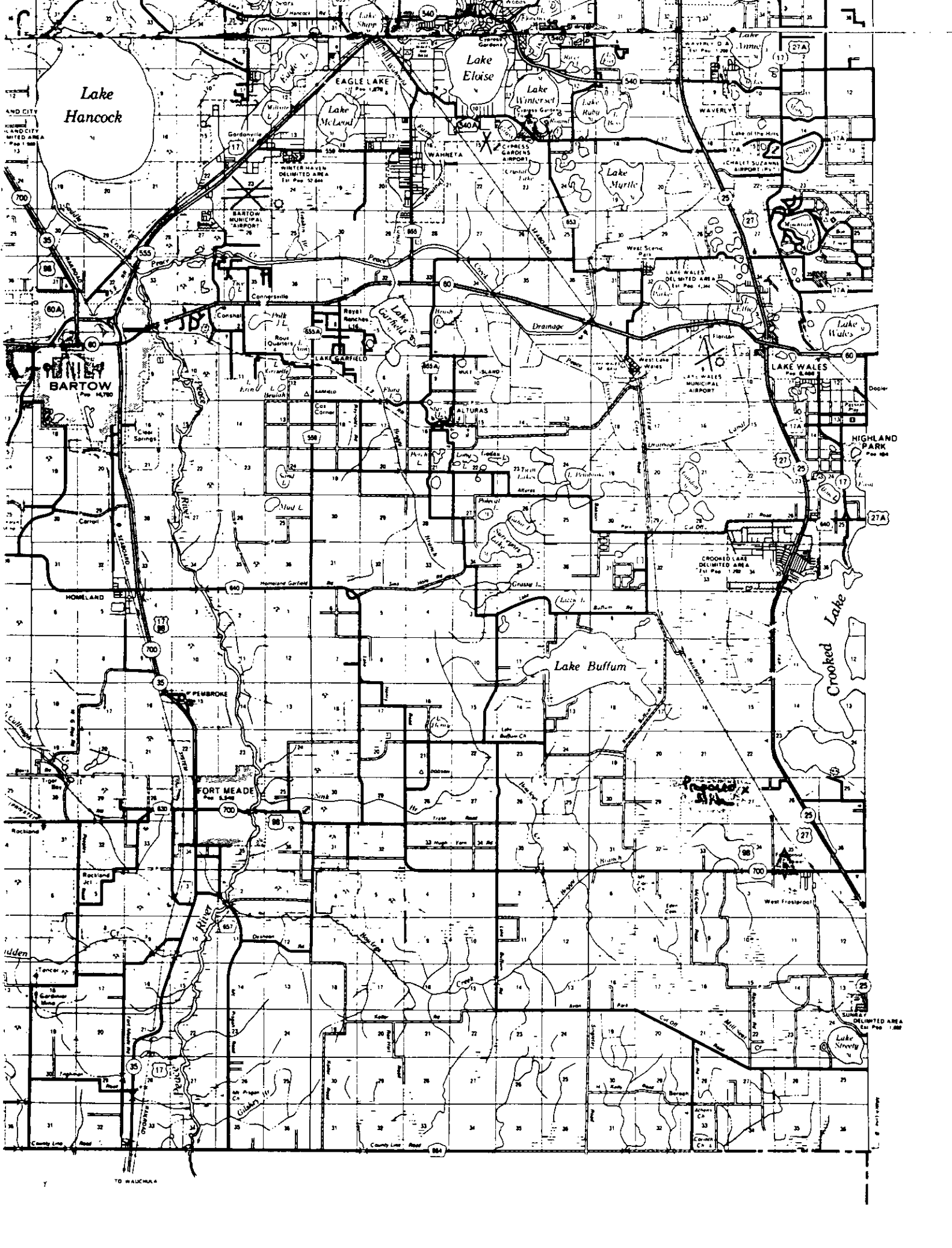
Name and Title of Facility Contact: Ken Dalton, EHS Director		
Organization/Firm: APAC-Florida, Inc., Macasphalt Division		
Street Address or P.O. Box: P. O. Box 1819		
City: Winter Haven,	State: Florida	Zip: 33882-1819
Telephone: (941) 967-0646	Fax: (941) 967-6829	

Certification

Statement by Owner/Authorized Representative or Responsible Official:	
<i>I hereby certify that the information given in this report is correct to the best of my knowledge.</i>	
 Signature	<u>10/22/96</u> Date

Supplemental Requirements

1. Provide a scale map (e.g., the relevant portion of a USGS topographic map) showing the proposed new location of the facility and points of air pollutant emissions in relation to residences, roads, and other features of the surrounding area.
2. If relocating to a different DEP district, provide a copy of the most recent compliance test report.



AND CITY
LAND CITY
LIMITED AREA
Page 1 of 2

BARTOW
Pop. 14,700

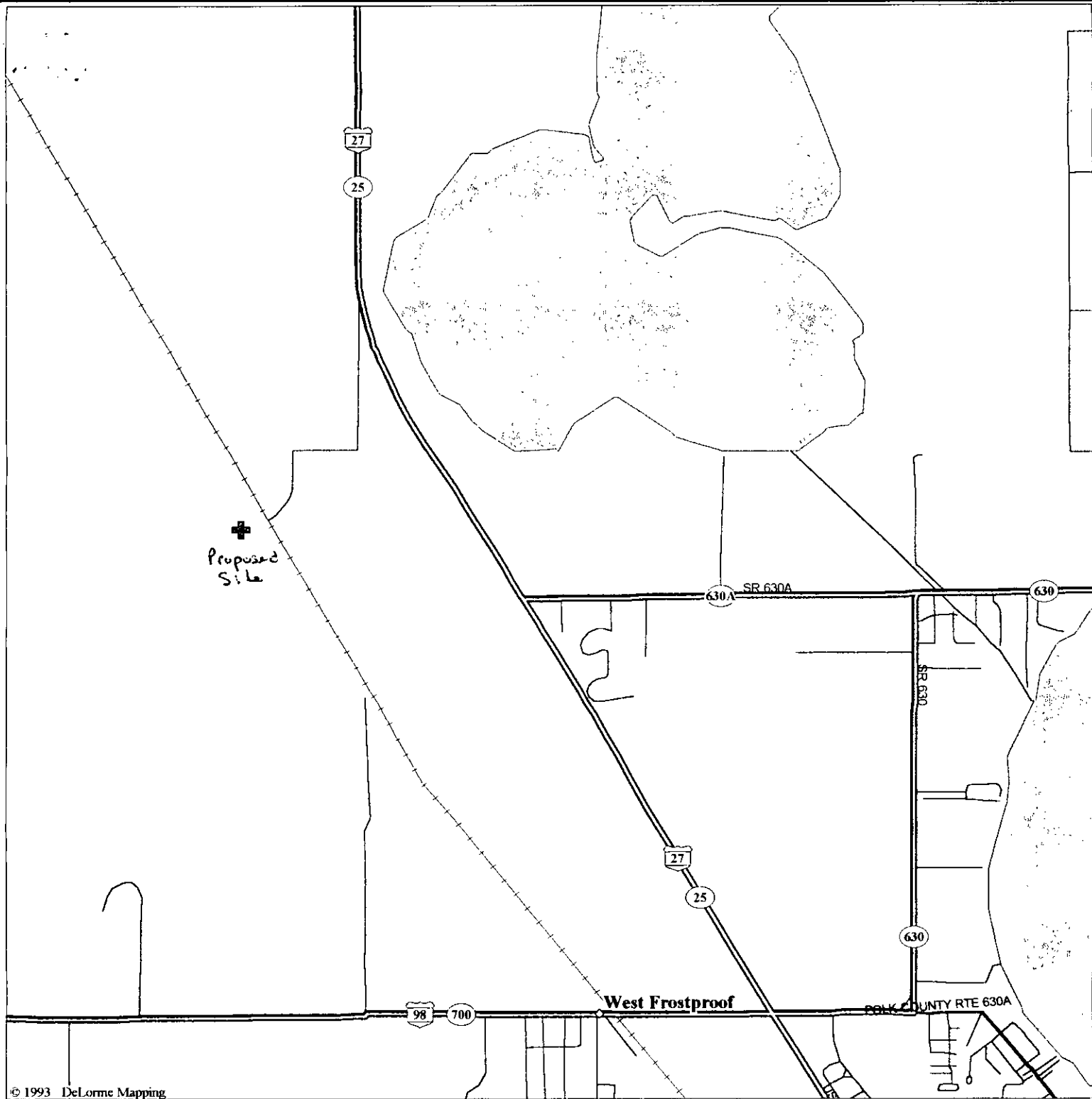
FORT MEADE
Pop. 1,200

LAKE WALES
Pop. 1,200

HIGHLAND PARK
Pop. 1,200

TO WAUCHULA

Page 1 of 2



© 1993 DeLorme Mapping

LEGEND

- State Route
- ◆ Town, Small City
- ⬢ US Highway
- Street, Road
- Hwy Ramp
- Major Street/Road
- == State Route
- == US Highway

- Railroad
- River
- Open Water

Scale 1:31,250 (at center)

2000 Feet

1000 Meters

Mag 14.00

Tue Oct 22 09:57:05 1996