

Memorandum

State of Florida Department of Environmental Protection

TO: Jerry Kissel

THRU:

FROM: William Leffler, PE

DATE: May 3, 2001

SUBJECT 7770017 Anderson Columbia Asphalt Plant relocation to SR 18 and US 301

Jerry:

I am returning this relocation notice to you. While it is permitted on a statewide basis, the relocation is a district function,

You have the \$250 fee which you tell me is for a minor revision. Different districts and local programs handle the fee differently. Some consider relocation an administrative revision others a minor revision. All that I see doing is to revise the location in arms and issuing a letter authorizing operation at the proposed location. The operating permit project number gets advanced by one number when reflecting the new location.

I see that the particulate and visible emissions testing that was submitted with the relocation request is now over a year old. It is time for new testing, but there may not be enough work at the old site to complete testing before relocating. Scott Cleveland at Anderson Columbia will be in touch to schedule new testing at the new location.

Bill



Department of Environmental Protection

COPY

Division of Air Resources Management

RECEIVED

APR 25 2001

NOTIFICATION OF INTENT TO RELOCATE AIR POLLUTANT EMITTING FACILITY

D.E.P.

APR 13 2001

Southwest District Tampa

See Instructions for Form No. 62-210.900(6)
BUREAU OF AIR REGULATION Submit to DEP district office for the area in which the facility is to be relocated

(DEP Note: Update existing facility location data in ARMS. Do not create new facility record.)

Current Facility Information

1. Facility ID: 7770017	2. Permit Number: 7770017-002-AO
3. Facility Owner or Operator: Anderson Columbia Co., Inc.	
4. Facility Name: Anderson Columbia Co., Inc. Plant #10	
5. Facility Street Address or Location Description: ¼ mile East of Intersection of SR18 and US301	
6. City: Maxville	7. County: Clay
8. Shutdown Date at This Location: 5/15/01	

Proposed New Facility Location

1. Facility Street Address or Location Description: Approx. ¼ East of I-75 on CR 470, North side of road.		
2. City: Sumterville	3. County: Sumter	4. Zip Code: NA
5. Facility Coordinates: UTM Zone UTM East or Latitude N28° 44.948' UTM North or Longitude W82° 5.779'		
6. Startup Date at New Location: 6/1/01		
7. Facility Comment:		


Owner/Authorized Representative or Responsible Official

Name and Title of Owner/Authorized Representative or Responsible Official: Mr. T H. McRae/President		
Organization/Firm: Anderson Columbia Co., Inc.		
Street Address or P. O. Box: P.O. Box 1829		
City: Lake City	State: Florida	Zip: 32056
Telephone: (904) 752-7585	Fax: (904) 755-5853	

Facility Contact

Name and Title of Facility Contact: Mr. Scott Cleveland/Environmental Manager		
Organization/Firm: Anderson Columbia Co., Inc.		
Street Address or P. O. Box: P.O. Box 1829		
City: Lake City	State: Florida	Zip: 32056
Telephone: (904) 752-7585 ext. 243	Fax: (904) 755-5853	

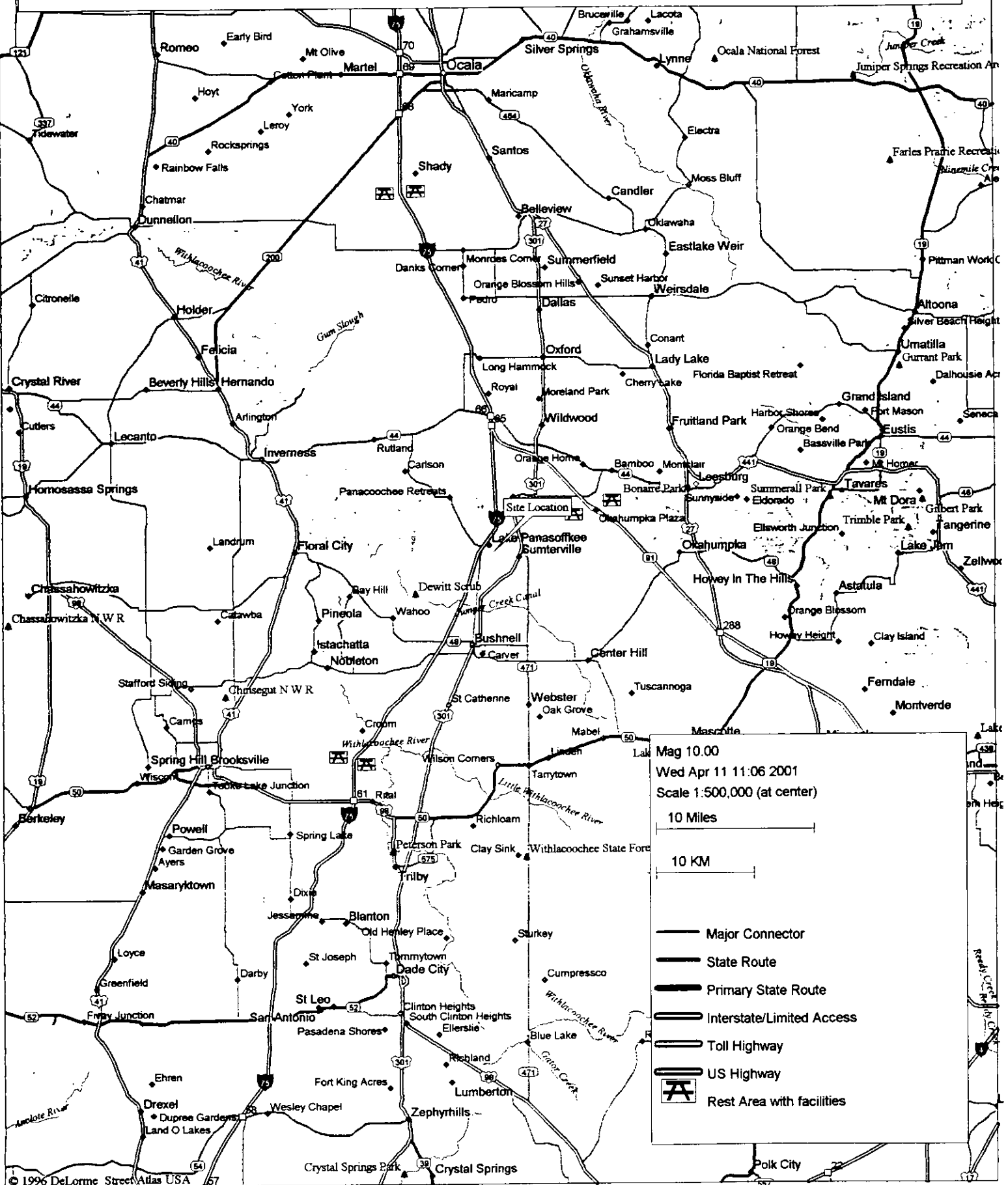
Certification

Statement by Owner/Authorized Representative or Responsible Official:	
<i>I hereby certify that the information given in this report is correct to the best of my knowledge.</i>	
 Signature	<u>4/11/01</u> Date

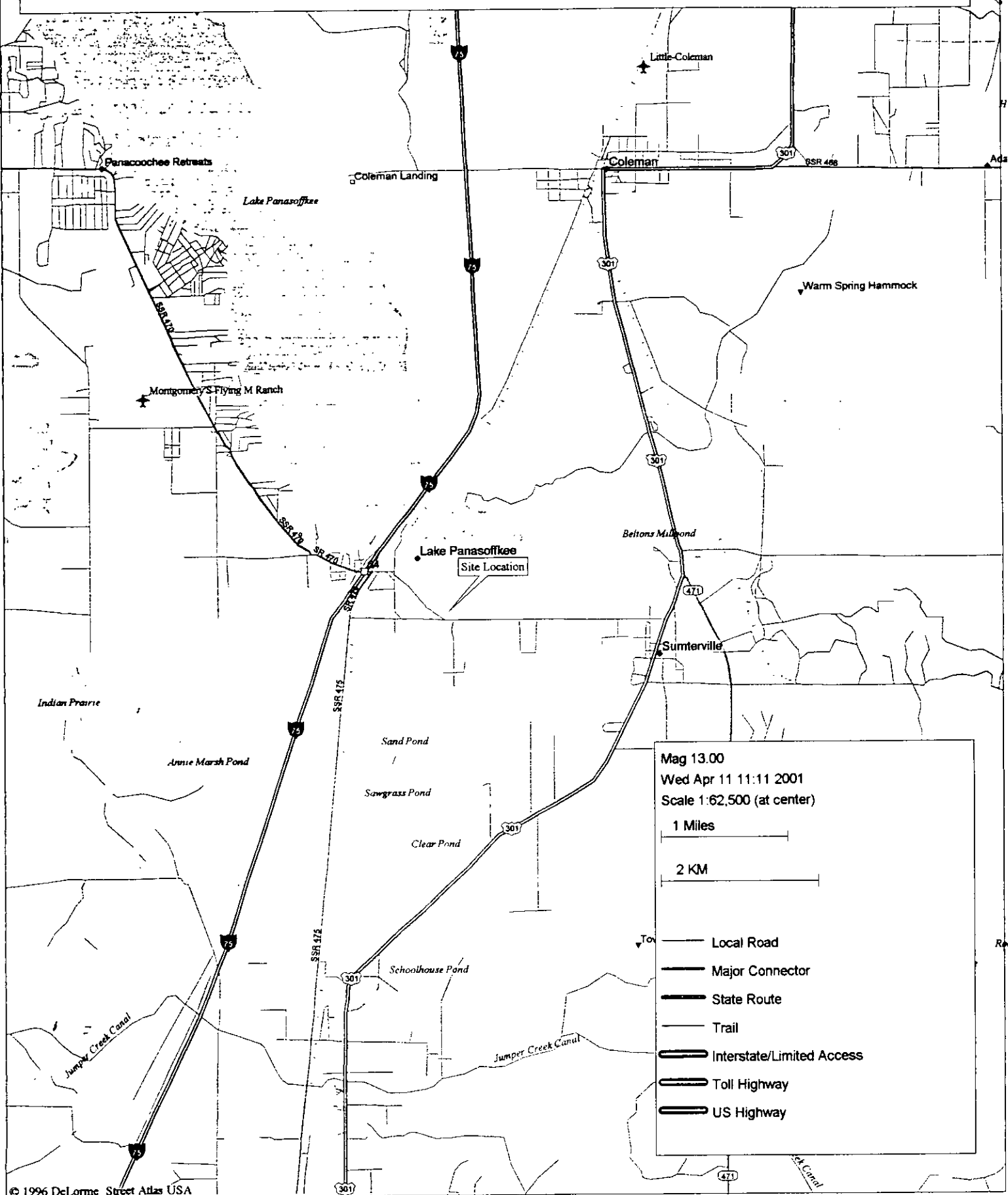
Supplemental Requirements

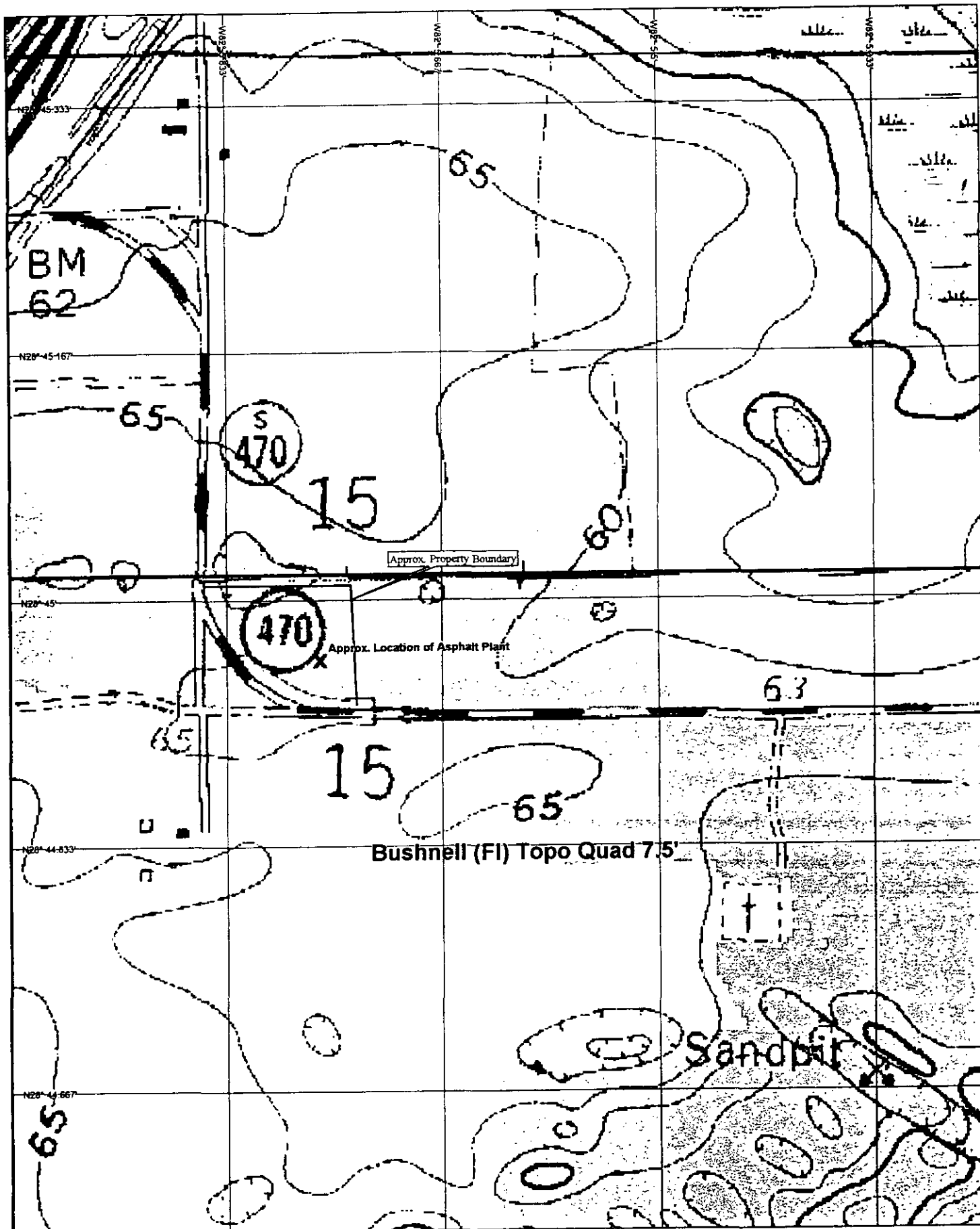
1. Provide a scale map (e.g., the relevant portion of a USGS topographic map) showing the proposed new location of the facility and points of air pollutant emissions in relation to residences, roads, and other features of the surrounding area.
2. If relocating to a different DEP district, provide a copy of the most recent compliance test report.

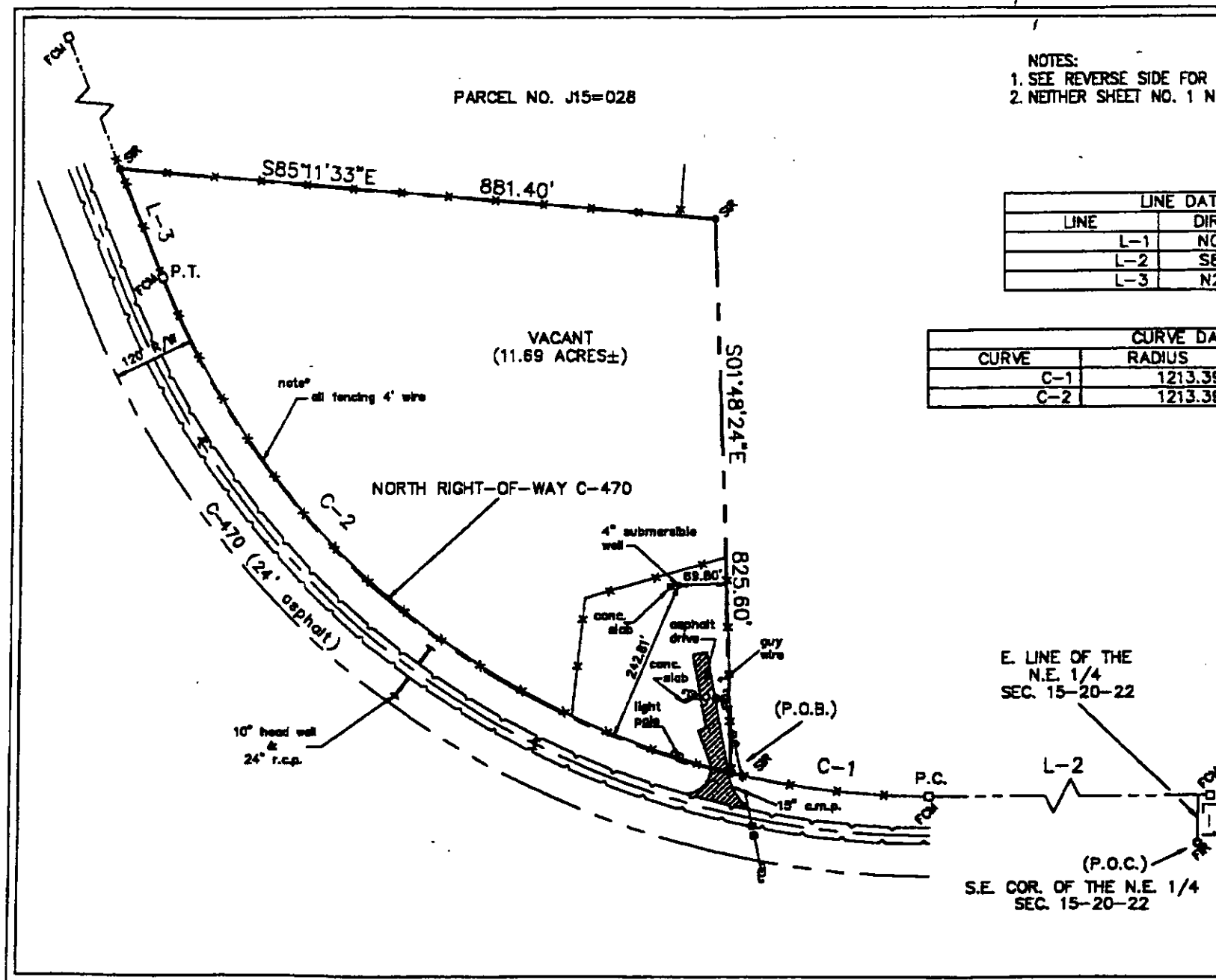
ACCI Plant #10 Site Location Map



ACCI Plant #10 Site Location Map







- NOTES:
1. SEE REVERSE SIDE FOR LEGEND OF SYMBOLS AND ABBREVIATIONS.
 2. NEITHER SHEET NO. 1 NOR SHEET NO. 2 IS VALID WITHOUT THE OTHER.

LINE DATA TABLE (m)		
LINE	DIRECTION	DISTANCE
L-1	N00°02'04"W	71.49'
L-2	S89°50'39"W	1138.31'
L-3	N21°23'30"W	173.66'

CURVE DATA TABLE (m)			
CURVE	RADIUS	LENGTH	DELTA
C-1	1213.39'	293.78'	13°52'20"
C-2	1213.39'	1162.41'	54°53'18"



PLAT OF SURVEY

BEST SURVEYING, INC.

14070 S.W. 30th TERRACE ROAD, OCALA FL 34473

TELEPHONE (352) 245-3010

SEC. 15 TWP. 20 S., RNG. 22 E., MARION CO. FL.

DRAWN & CHECKED: WRB	DATE: 04-05-01
DRAWING NAME: COLUMBIA	FILE NO. 01-014
FIELD BOOK 3, PG. 64	SHEET 1 OF 2
SURVEY	DATE
BOUNDARY	04-04-01
FOUNDATION	
FINAL, HOUSE & LOT	
REVISION 1	
REVISION 2	

FOR:
ANDERSON COLUMBIA CO., INC.

INVOICE	DATE	JOB ID	DESCRIPTION	CHECK #	AMOUNT
04/11/01	4/11/2001	010	PERMIT PT#10		\$250.00

CHECK NO. 24247 ANDERSON COLUMBIA CO., INC

\$250.00

THIS CHECK IS VOID WITHOUT A BLUE & PURPLE BACKGROUND AND AN ARTIFICIAL FINGERPRINT & CERTIFICATION SEAL WATERMARK ON THE BACK - HOLD AT ANGLE TO VIEW

ANDERSON COLUMBIA CO., INC
2 GUERDON ROAD
P.O. BOX 1829
LAKE CITY, FL 32056

FIRST UNION NATIONAL BANK
255 WATER STREET
JACKSONVILLE, FL 32331-0010

63-27630

CHECK NO

010 105 915

010-24247

TWO HUNDRED FIFTY DOLLARS AND NO CENTS

CHECK DATE

4/11/2001

AMOUNT

\$*****250.00

Pay
to the
order
of:

FLORIDA DEPARTMENT
OF ENVIRONMENTAL
PROTECTION

Authorized Signature

[Signature]

SIGNATURE HAS A COLORED BACKGROUND - BORDER CONTAINS MICROPRINTING

⑈01024247⑈ ⑆063000021⑆ 2315040039546⑈

SEE ENDORSEMENT AREA ON BACK FOR U.S. PATENT 5538296 5575508;5641107