



Department of Environmental Protection

Division of Air Resource Management

FACILITY RELOCATION NOTIFICATION

Submit to DEP district office or local air program office that has permitting authority for the area in which the facility is to be relocated.

(DEP/Local Note: Update existing facility location data in ARMS. Do not create new facility record.)

7775658-002-AG

Current Facility Information

1. Facility ID:	2. Permit /Project Number: 7775658-001
3. Facility Owner or Operator:	ARCHER WESTERN CONSTRUCTION, LLC
4. Facility Name:	SR-9B - ERIE STRAYER CONCRETE PLANT
5. Current or Most Recent Facility Street Address or Location Description: 12855 PHILLIPS HALLWAY	
6. City:	7. County: DUVAL
8. Shutdown Date at This Location:	

Proposed New Facility Location

1. Facility Street Address or Location Description (do not enter a post office box number): 1550 SW 43RD ST	
2. City: FT LAUDERDALE	3. County: BROWARD
4. List other air permitted operations at this location (if any):	
Facility ID	Permit/Project Number
_____	_____
_____	_____
_____	_____
5. Startup Date at New Location: JULY 9, 2013	
6. Facility Comment:	

RECEIVED
 DEPARTMENT OF
 ENVIRONMENTAL PROTECTION
 2013 JUN 21 PM 3:09
 FINANCIAL ADMINISTRATION


Owner/Authorized Representative or Responsible Official

Name and Title of Owner/Authorized Representative or Responsible Official: KEVIN MCGLINCHAY, BUSINESS GROUP LEADER			
Organization/Firm: ARCHER WESTERN CONSTRUCTION, LLC			
Street Address or P. O. Box: 4343 ANCHOR PLAZA PKWY, SUITE 155			
City: TAMPA	State: FLORIDA	Zip: 33634-7532	
Telephone: (813) 849-7500	Fax: (813) 849-7581		

Facility Contact

Name and Title of Facility Contact: JUSTIN COOPER, PROJECT MANAGER			
Organization/Firm: ARCHER WESTER CONSTRUCTION, LLC			
Street Address or P. O. Box: 1550 ARCHER WESTERN CONSTRUCTION, LLC			
City: FT LAUDERDALE	State: FLORIDA	Zip: 33315	
Telephone: (404) 472-4157	Fax: N/A		

Certification

Statement by Owner/Authorized Representative or Responsible Official: <i>I hereby certify that the information given in this report is correct to the best of my knowledge.</i>	
 Signature	<u>6/11/13</u> Date

Supplemental Requirements

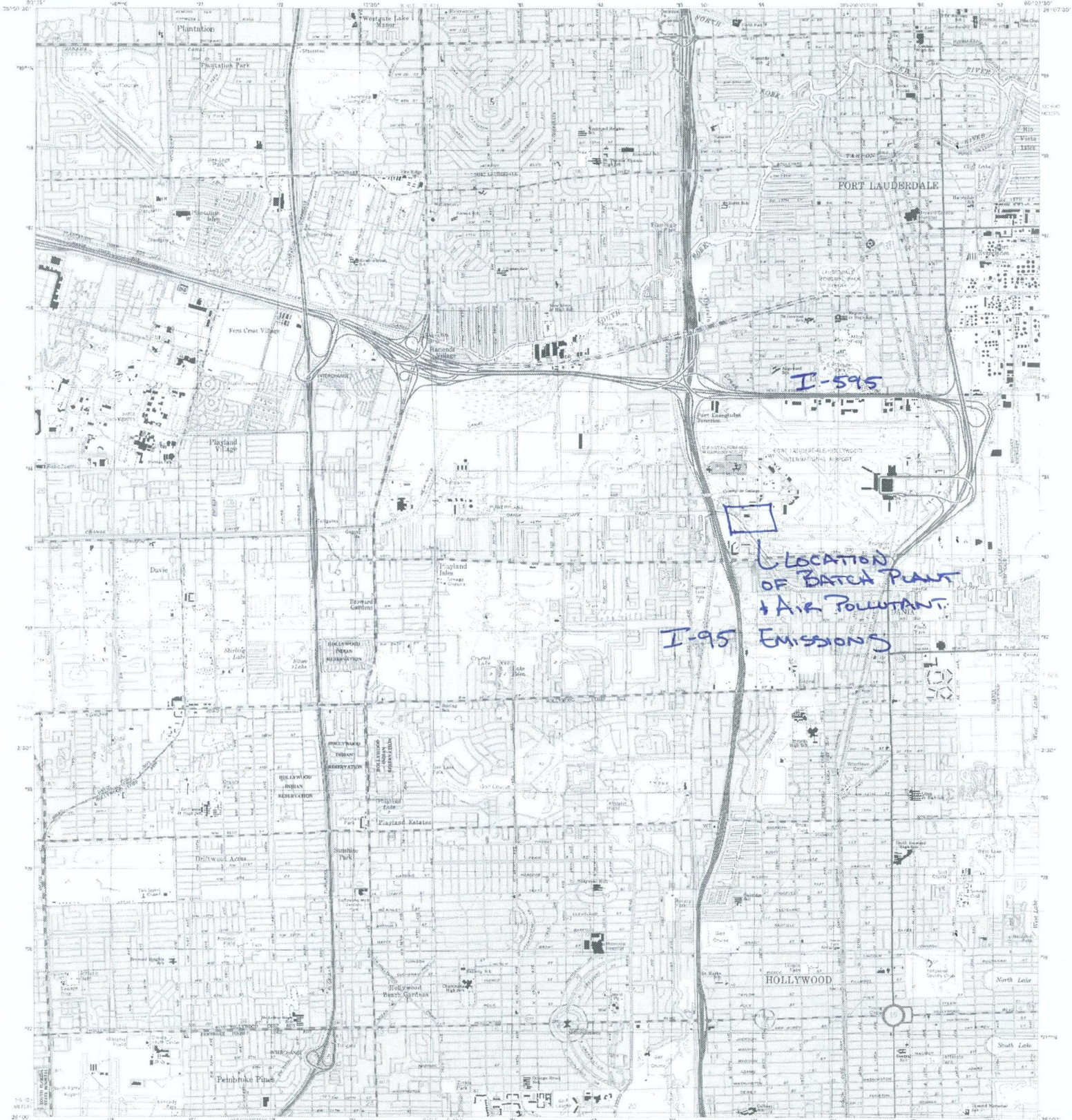
1. Provide a scale map (e.g., the relevant portion of a USGS topographic map) showing the proposed new location of the facility and points of air pollutant emissions in relation to roads and other features of the surrounding area.
2. If relocating to a different DEP district or local air permitting office area of jurisdiction, provide a copy of the most recent compliance test report.

RECEIVED
DEPARTMENT OF
ENVIRONMENTAL PROTECTION
2013 JUN 21 PM 3:09
FINANCIAL & ACCOUNTING
REVENUE




U.S. DEPARTMENT OF THE INTERIOR
U.S. GEOLOGICAL SURVEY

FORT LAUDERDALE SOUTH QUADRANGLE
FLORIDA-BROWARD CO.
7.5-MINUTE SERIES (TOPOGRAPHIC)



Produced by the United States Geological Survey
Topography, contoured 1985. Place names derived from imagery taken 1974 and other sources. Public Land Survey Systems and survey control corners as of 1965.
Selected hydrographic data compiled from NGS Chart 540 (1983). This information is not intended for navigational purposes.
North American Datum of 1983 (NAD 83). Projection and 1:250,000 scale. Universal Transverse Mercator zone 17. 2,500-meter UTM. Florida Coordinate System of 1983 (real zone).
North American Datum of 1929 (NAD 29) is shown by dashed contour lines. The values of the shift between NAD 83 and NAD 29 for 7.5-minute intervals are shown in the margin.
National Geographic Survey NAD 83 software.
There may be other buildings within the boundaries of the National or State reservations shown on this map.
Detailed land uses established by State of Florida.
Landmark buildings north of 1992.



SCALE 1:24 000

CONTOUR INTERVAL 3 FEET
NATIONAL GEOGRAPHIC SURVEY MAP OF 1993
TO CONVERT FROM FEET TO METERS, MULTIPLY BY 0.3048
UNITS OF LENGTH AND AREA ARE IN METERS AND SQUARE METERS
THE METRIC SYSTEM APPROXIMATELY 10% MORE ACCURATE
THE MEANING OF "APPROXIMATELY" IS 1:1000

FOR SALE BY U.S. GEOLOGICAL SURVEY, P.O. BOX 2598, DENVER, COLORADO 80225
A FOLDER-BOUND EDITION OF THIS MAP AND FORMS IS AVAILABLE ON REQUEST

UNIVERSAL COORDINATE	1	2	3	4	5	6	7	8	9	10
1	2	3	4	5	6	7	8	9	10	11

ROAD CLASSIFICATION

- Priority Highway
- Local road
- Secondary Highway
- Hard surface
- Light duty road
- Unimproved road

RECEIVED
JUL 31 1999
HISTORICAL MAP
FORT LAUDERDALE SOUTH, FL
1991

USGS FORM 6-88 (REV. 11-88)

