

**NONMETALLIC MINERAL PROCESSING PLANTS (CRUSHERS)  
AIR GENERAL PERMIT REGISTRATION FORM**

**Part II. Notification to Permitting Office**

(Detach and submit to appropriate permitting office; keep copy onsite)

**Instructions:** To give notice to the Department of an eligible facility's intent to use this air general permit, the owner or operator of the facility must detach and complete this part of the Air General Permit Registration Form and submit it to the appropriate Department of Environmental Protection or local air pollution control program office which has permitting authority. Please type or print clearly all information, and enclose the appropriate air general permit registration processing fee pursuant to Rule 62-4.050, F.A.C. (\$100 as of the effective date of this form)

7775547-002

**Registration Type**

Check one:

**INITIAL REGISTRATION** - Notification of intent to:

- Construct and operate a proposed new facility.  
 Operate an existing facility not currently using an air general permit (e.g., a facility proposing to go from an air operation permit to an air general permit).

**RE-REGISTRATION** (for facilities currently using an air general permit) - Notification of intent to:

- Continue operating the facility after expiration of the current term of air general permit use.  
 Continue operating the facility after a change of ownership.  
 Make an equipment change requiring re-registration pursuant to Rule 62-210.310(2)(e), F.A.C., or any other change not considered an administrative correction under Rule 62-210.310(2)(d), F.A.C.

**Surrender of Existing Air Operation Permit(s) - For Initial Registrations Only**

If the facility currently holds one or more air operation permits, such permit(s) must be surrendered by the owner or operator upon the effective date of this air general permit. In such case, check the first box, and indicate the operation permits being surrendered. If no air operation permits are held by the facility, check the second box.

- All existing air operation permits for this facility are hereby surrendered upon the effective date of this air general permit; specifically permit number(s): \_\_\_\_\_  
 No air operation permits currently exist for this facility.

**General Facility Information**

**Facility Owner/Company Name** (Name of corporation, agency, or individual owner who or which owns, leases, operates, controls, or supervises the facility.)

SDI Quarry, Inc.

**Site Name** (Name, if any, of the facility site; e.g., Plant A, Metropolis Plant, etc. If more than one facility is owned, a registration form must be completed for each.)

Same as above.

**Facility Location** (Provide the physical location of the facility, not necessarily the mailing address.)

Street Address: 16100 SW 365 Street

City: Florida City

County: Miami-Dade

Zip Code: 33034

**Facility Start-Up Date** (Estimated start-up date of proposed new facility.) (N/A for existing facility)

02/20/2009

**Owner/Authorized Representative**

Name and Position Title (Person who, by signing this form below, certifies that the facility is eligible to use this air general permit.)

Print Name and Title: Frank Carroll, Vice President

Owner/Authorized Representative Mailing Address

Organization/Firm: SDI Quarry, Inc.  
Street Address: 9350 South Dixie Hwy., #1250  
City: Miami County: Miami-Dade Zip Code: 33156

Owner/Authorized Representative Telephone Numbers

Telephone: 305-670-9610 xt 101 Fax: 305-670-6787  
Cell phone (optional):

**Facility Contact (If different from Owner/Authorized Representative)**

Name and Position Title (Plant manager or person to be contacted regarding day-to-day operations at the facility.)

Print Name and Title: Same as above.

Facility Contact Mailing Address

Organization/Firm:  
Street Address:  
City: County: Zip Code:

Facility Contact Telephone Numbers

Telephone: Fax:  
Cell phone (optional):

**Owner/Authorized Representative Statement**

This statement must be signed and dated by the person named above as owner or authorized representative  
*I, the undersigned, am the owner or authorized representative of the owner or operator of the facility addressed in this Air General Permit Registration Form. I hereby certify, based on information and belief formed after reasonable inquiry, that the facility addressed in this registration form is eligible for use of this air general permit and that the statements made in this registration form are true, accurate and complete. Further, I agree to operate and maintain the facility described in this registration form so as to comply with all applicable standards for control of air pollutant emissions found in the statutes of the State of Florida and rules of the Department of Environmental Protection and revisions thereof.*

*I will promptly notify the Department of any changes to the information contained in this registration form.*

  
Signature

3-19-09  
Date

**Type of Facility**

Check one:

Stationary Facility

Relocatable Facility

**Type(s) of Precautions Used to Prevent Unconfined Emissions**

Check all that apply for the management of roads, parking areas, stock piles and yards:

Maintain Roads/Parking/Yards

Use Water Application

Use Dust Suppressant

Remove Particulate Matter

Reduce Stock Pile Height

Install Wind Breaks

Check the location of spray bars at the nonmetallic mineral processing plant:

Feeders

Entrance to "Crusher"

Exit of "Crusher"

Classifier Screens

Conveyor Drop Points

**Description of Reasonable Precautions**

Below, or as an attachment to this form, provide details of all types of reasonable precautions to be used to prevent unconfined emissions at the facility.

Aggregate material fed into the crusher/screening unit has high continuous moisture content since it is mined from a quarry lake. Aggregate leaving the aforementioned crusher/screening unit is then fed into a classifying screen/shaker unit and is sprayed with water at the initial entry point, to wash out excess sediments. The continuous high moisture content of the aggregate material circulating through the various components ensures that no visible air emissions are emitted, as documented by the enclosed Visible Emissions Report.

**Description of Facility**

Below, or as an attachment to this form, provide a description of the nonmetallic mineral processing operations at the facility in sufficient detail to demonstrate the facility's eligibility for use of this air general permit and to provide a basis for tracking any future equipment or process changes at the facility. Describe all air pollutant-emitting processes and equipment at the facility, and identify any air pollution control measures or equipment used.

Mined aggregate with a high moisture content is initially deposited by haul trucks at a rate of approximately 300 tons per hour into a nine foot by eleven foot custom fabricated electrically driven unloading hopper. The aggregate is then fed by conveyor at a variable controlled rate to a portable electrically driven Nordberg classifying shaker/screen unit. All optimally sized aggregate which passes through the Nordberg unit is fed by conveyor to a portable electrically driven Wash Master shaker/classifying unit. All remaining overflow aggregate from the Nordberg unit is then redirected by conveyor to an electrically driven Trio Model TV-95 Verticle Shaft Impact Crusher, serial number 205, for further processing. ***(Please note that the aforementioned Trio VSI Crusher replaces the Lippmann Roll Crusher that was described in the application of our current FDEP Permit No. AP-002438-2008-2009).*** Aggregate material leaving the Trio VSI Crusher is then redirected by conveyor to the conveyor feeding the Wash Master unit. Aggregate material entering the Wash Master unit is sprayed by water at the initial entry point to wash off excess sediments. Aggregate material leaving the Wash Master unit is then redirected by conveyor to one 100 foot long sand conveyor/stacking unit with a discharge capacity of approximately 45 tons per hour, and three other 100 foot long conveyor/stacking units with discharge capacities of approximately 85 tons per hour each. Please note that since all aggregate material inputted into the plant has a continuous high moisture content, all visible air emissions are thereby eliminated.

7775547

# **VISIBLE EMISSIONS TEST REPORT**

## **PREPARED FOR:**

**Atlantic Civil, Inc  
9350 S. Dixie Hwy., Suite 1250.  
Miami, FL 33156**

## **TEST SITE:**

**SDI Quarry.  
NW 167<sup>th</sup> Ave..  
Homestead, FL**

**I hereby certify that the information contained in this report is true to the best of my knowledge.**

Eugene D Schaltenbrand, PE

21 March 2009

Atlantic Civil, Inc.  
9350 S. Dixie Hwy., Suite 1250  
Miami, FL 33156

## **TABLE OF CONTENTS**

- 1.0 Summary
- 2.0 Description of Sampling Locations
- 3.0 Visible Emissions Field Data Sheets
- 4.0 Photographs

Atlantic Civil, Inc.  
9350 S. Dixie Hwy., Suite 1250  
Miami, FL 33156

## **1.0 SUMMARY**

Brooks & Associates conducted visible emissions tests on 16 March 2009 at Atlantic Civil's SDI Quarry

The tests were conducted in strict accordance with the Environmental Protection Agency's Method 9 as described in 40CFR60 Appendix A, and 40CFR60 Subpart OOO as amended. These tests were conducted to comply with the conditions set forth in the Rock Processing General Permit and letter of intent to Dade Environmental Resource Management

The rock processing system was operating at normal capacity during the tests. None of the seven points observed had any visible emissions.

Eugene Schaltenbrand and Stephanie Brooks were the Certified Emissions Evaluators. Eugene Schaltenbrand was responsible for the overall testing program and preparation of this report Stephanie Brooks coordinated this test with Atlantic Civil and DERM

## **2.0 DESCRIPTION OF SAMPLING LOCATIONS**

The SDI quarry is an evolving operation, much of the equipment present at the time of our last emission test has been replaced or upgraded.. As it currently exists the plant consists of a receiving hopper, two conveyors in series delivering rock to a dry screen, from the screen the rock goes to a crusher, or if the required size, or smaller to a transfer conveyor. The oversize rock is delivered by conveyor to a crusher and then by another conveyor back to the transfer conveyor. The transfer conveyor discharges into a wet screen where it is separated into four different sizes and conveyed by four product conveyors to storage piles.

Under 40CFR60 Subpart OOO the conveyors preceding the dry screen, the crusher, and the conveyor to the wet screen require testing. The wet screen and following conveyors are exempt. The conveyor discharging into the crusher are in such close proximity that they were considered as one emission point.

The location of the observer's positions for all six tests are given both as vectors from the emissions point and by GPS position.



Atlantic Civil, Inc.  
9350 S. Dixie Hwy., Suite 1250  
Miami, FL 33156

### **3.0 VISIBLE EMISSIONS OBSERVATIONS FORMS- FIELD DATA**

Brooks & Associates  
5068 NW 85th. Rd.  
Coral Springs, Fl 33067

Atlantic Civil, Inc.  
 9350 S. Dixie Hwy., Suite 1250  
 Miami, FL 33156

### VISIBLE EMISSION OBSERVATION FORM

Company Name <b>SDI Quarries / Atlantic Civil</b>			Observation Date <b>16 March 09</b>				Start Time <b>943</b>				End Time <b>1842</b>			
Location														
City <b>Florida City</b>			State <b>FL</b>			Zip			Min			Sec		
Process Equipment <b>conveyor belt</b>						Operating Mode <b>normal</b>								
Control Equipment <b>N/A</b>						Operating Mode								
Describe Emission Point <b>western conveyor from screen</b>														
lowest of two conveyor belts														
Height of Emission Point <b>28</b>						Height Relative to Observer Start <b>25'</b> End <b>25'</b>								
Distance to Emission Point Start <b>254'</b> End <b>256'</b>						Direction to Emission Point Start <b>350°</b> End <b>300°</b>								
Vertical Angle of Observation Pl. Start <b>40°</b> End <b>40°</b>						Direction to Observation Point Start <b>350°</b> End <b>350°</b>								
Describe Emissions Start <b>None</b> End <b>None</b>														
Emission Color Start <b>N/A</b> End <b>N/A</b>						If Water Droplet Plume (Circle) Attached Detached <input checked="" type="radio"/> <b>N/A</b>								
Point in the Plume at Which Opacity Was Determined Start <b>approx ~2' above</b> End <b>same</b>														
Describe Plume Background Start <b>sky</b> End <b>same</b>														
Background Color Start <b>blue/white</b> End <b>same</b>						Sky Condition Start <b>partly cloudy</b> End <b>same</b>								
Wind Speed Start <b>10-12</b> End <b>10-12</b>						Wind Direction Start <b>SE</b> End <b>ESE</b>								
Ambient Temp Start <b>75</b> End <b>78</b>						Wet Bulb Temp Start <b>70</b> End <b>70</b>								
<p style="text-align: center;"><b>SOURCE LAYOUT SKETCH</b></p>														
Observer's Name (Print) <b>Stephanie S. Brooks</b> Observer's Signature <b>Stephanie S. Brooks</b> Date <b>16 March 09</b> Organization <b>Brooks &amp; Associates</b> Certified by <b>(Signature)</b> Date <b>Jan 09</b> Continue on reverse side.														
Additional Information <b>25° 25' 196° N 80° 27.28' W</b>														

Brooks & Associates  
 5068 NW 85th. Rd.  
 Coral Springs, FL 33067

Atlantic Civil, Inc.  
 9350 S. Dixie Hwy., Suite 1250  
 Miami, FL 33156

### VISIBLE EMISSION OBSERVATION FORM

Company Name <b>SDI Quarries/Atlantic Civil</b>			Observation Date <b>16 Mar 09</b>				Start Time <b>9:40</b>				End Time <b>10:47</b>						
Location																	
City <b>Florida City</b>			State <b>FL</b>			Zip			Sec Min			Sec Min					
Process Equipment <b>Conveyor belt</b>						Operating Mode <b>normal</b>											
Control Equipment <b>None</b>						Operating Mode											
Describe Emission Point <b>Tallest of two conveyors feeding common belt</b>																	
Height of Emission Point <b>28'</b>			Height Relative to Observer Start <b>25'</b> End <b>25'</b>			Sec Min			Sec Min			Sec Min					
Distance to Emission Point Start <b>250'</b> End			Direction to Emission Point Start <b>355°</b> End <b>355°</b>			Sec Min			Sec Min			Sec Min					
Vertical Angle to Observation Pt. Start <b>0°</b> End <b>8°</b>			Direction to Observation Point Start <b>355°</b> End <b>355°</b>			Sec Min			Sec Min			Sec Min					
Describe Emissions Start <b>None</b> End <b>None</b>																	
Emission Color Start <b>N/A</b> End <b>N/A</b>			If Water Droplet Plume (Circle) Attached Detached <b>(N/A)</b>			Sec Min			Sec Min			Sec Min					
Point in the Plume At Which Opacity Was Determined Start <b>approx 2' above drop point</b>																	
Describe Plume Background Start <b>sky</b> End <b>saw</b>																	
Background Color Start <b>blue/white</b> End <b>saw</b>			Sky Condition Start <b>sky clear</b> End <b>sky</b>			Sec Min			Sec Min			Sec Min					
Wind Speed Start <b>10-12</b> End <b>10-12</b>			Wind Direction Start <b>SE</b> End <b>ESE</b>			Sec Min			Sec Min			Sec Min					
Ambient Temp Start <b>75°</b> End <b>78</b>			Wet Bulb Temp <b>70</b>			RH Percent <b>59%</b>			Sec Min			Sec Min					
<b>SOURCE LAYOUT SKETCH</b> 																	
Additional Information <b>250-25, 76° N 80° 2 7, 28° W</b>																	
Observer's Name (Print) <b>Stephanie S. Brooks</b>						Observer's Signature <i>Stephanie S. Brooks</i>						Date <b>16 March 09</b>					
Organization <b>Brooks &amp; Associates</b>																	
Certified by <b>Whitlow</b>						Date <b>Jan 09</b>											
Continue on reverse side																	

Atlantic Civil, Inc.  
 9350 S. Dixie Hwy., Suite 1250  
 Miami, FL 33156

**VISIBLE EMISSION OBSERVATION FORM**

Company Name: SDI Quarries / Atlantic Civil

Location: FL

City: Florida City State: FL Zip: \_\_\_\_\_

Process Equipment: Conveyor belt Operating Mode: Normal

Control Equipment: None Operating Mode: \_\_\_\_\_

Describe Emission Point: Belt feeder crusher w/ square entry

Height of Emission Point: 214' Height Relative to Observer: Start 211' End 211'

Distance to Emission Point: Start 295' End 295' Direction to Emission Point: Start 359° End 359°

Vertical Angle of Observation PL: Start 90° End 90° Direction to Observer Point: Start 359° End 359°

Describe Emissions: Start None End None

Emission Color: Start N/A End N/A If Water Droplet Plume (Circle): Attached Detached (N/A)

Point in the Plume At Which Opacity Was Determined: Start approx 2ft above drop

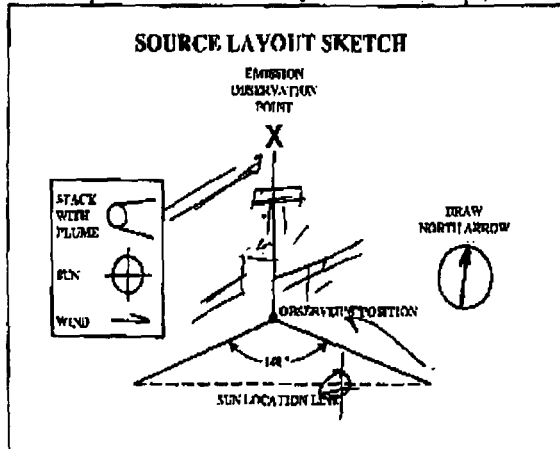
Describe Plume Background: Start sky End same

Background Color: Start Blue/White End same Sky Condition: Start Bty cldy End pty cldy

Wind Speed: Start 10-12 End 10-12 Wind Direction: Start 92° End 252°

Ambient Temp: Start 75° End 78 Wet Bulb Temp: 70 RH Percent: 73-59%

Observation Date		Start Time				End Time					
16 March 09		943				1042					
Min	Sec	0	15	30	45	Min	Sec	0	15	30	45
1	0	0	0	0	0	31	0	0	0	0	0
2	0	0	0	0	0	32	0	0	0	0	0
3	0	0	0	0	0	33	0	0	0	0	0
4	0	0	0	0	0	34	0	0	0	0	0
5	0	0	0	0	0	35	0	0	0	0	0
6	0	0	0	0	0	36	0	0	0	0	0
7	0	0	0	0	0	37	0	0	0	0	0
8	0	0	0	0	0	38	0	0	0	0	0
9	0	0	0	0	0	39	0	0	0	0	0
10	0	0	0	0	0	40	0	0	0	0	0
11	0	0	0	0	0	41	0	0	0	0	0
12	0	0	0	0	0	42	0	0	0	0	0
13	0	0	0	0	0	43	0	0	0	0	0
14	0	0	0	0	0	44	0	0	0	0	0
15	0	0	0	0	0	45	0	0	0	0	0
16	0	0	0	0	0	46	0	0	0	0	0
17	0	0	0	0	0	47	0	0	0	0	0
18	0	0	0	0	0	48	0	0	0	0	0
19	0	0	0	0	0	49	0	0	0	0	0
20	0	0	0	0	0	50	0	0	0	0	0
21	0	0	0	0	0	51	0	0	0	0	0
22	0	0	0	0	0	52	0	0	0	0	0
23	0	0	0	0	0	53	0	0	0	0	0
24	0	0	0	0	0	54	0	0	0	0	0
25	0	0	0	0	0	55	0	0	0	0	0
26	0	0	0	0	0	56	0	0	0	0	0
27	0	0	0	0	0	57	0	0	0	0	0
28	0	0	0	0	0	58	0	0	0	0	0
29	0	0	0	0	0	59	0	0	0	0	0
30	0	0	0	0	0	60	0	0	0	0	0



Observer's Name (Print): Stephanie S. Brooks

Observer's Signature: [Signature] Date: 16 March 09

Organization: Brooks & Associates

Certified by: [Signature] Date: Jan 09

Continued on reverse side

Additional Information: 25° 25' 49.6" N 80° 27' 28" W

Atlantic Civil, Inc.  
 9350 S. Dixie Hwy., Suite 1250  
 Miami, FL 33156

## BROOKS & ASSOCIATES

### VISIBLE EMISSION OBSERVATION FORM

(Revised 12/01) 2014 2018 07/01			
Company Name <b>ATLANTIC CIVIL</b>			
Facility Name <b>FLORIDA CITY (SDL)</b>			
Facility Address <b>5010111 Ave</b>			
City <b>FLORIDA CITY</b>		State <b>FL</b>	
Contact <b>Conductor</b>		Department <b>Nma</b>	
Process/Plant Unit <b>WPT SCREEN FEED CONVEYOR</b>			
Height of Stack, ft. Start <b>30'</b> End <b>30'</b>		Height of Stack, ft. to Observer Start <b>26'</b> End <b>26'</b>	
Distance to RWY, ft. Start <b>75'</b> End <b>75'</b>		Distance to RWY, ft. (Observer) Start <b>323'</b> End <b>323'</b>	
Azimuth Angle to Obs. Pt. Start <b>19°</b> End <b>19°</b>		Magnetic Az. Obs. Pt. (Observer) Start <b>323'</b> End <b>323'</b>	
Emission and Direction of Observation Point from Observer Point Start <b>0/0</b> End <b>0/0</b>			
Sky Condition Start <b>Clear/Nmc</b> End <b>Clear/Nmc</b>		Sky Condition Start <b>Clear/Nmc</b> End <b>Clear/Nmc</b>	
Observer Name <b>SKY</b>			
Sky Condition Start <b>Blue</b> End <b>Blue</b>		Sky Condition Start <b>☉</b> End <b>☉</b>	
Wind Speed Start <b>12-15</b> End <b>10-12</b>		Wind Speed Start <b>SR</b> End <b>SR</b>	
Air Temp (F) Start <b>79</b> End <b>81</b>		Air Temp (F) Start <b>61</b> End <b>64</b>	
Round Layout Sketch			
Longitude <b>80°26'57.4"</b>		Latitude <b>25°25'40.5"</b>	
Description  			

5068 NW 85th RD  
 Coral Springs, FL 33067  
 954.796.1980 or 954.796.1987

Form Number	07
Continued on VEO Form Number:	

	16 Nov 09				16 Nov 09			
	0	15	30	45	0	15	30	45
1	0	0	0	0	31	0	0	0
2	0	0	0	0	32	0	0	0
3	0	0	0	0	33	0	0	0
4	0	0	0	0	34	0	0	0
5	0	0	0	0	35	0	0	0
6	0	0	0	0	36	0	0	0
7	0	0	0	0	37	0	0	0
8	0	0	0	0	38	0	0	0
9	0	0	0	0	39	0	0	0
10	0	0	0	0	40	0	0	0
11	0	0	0	0	41	0	0	0
12	0	0	0	0	42	0	0	0
13	0	0	0	0	43	0	0	0
14	0	0	0	0	44	0	0	0
15	0	0	0	0	45	0	0	0
16	0	0	0	0	46	0	0	0
17	0	0	0	0	47	0	0	0
18	0	0	0	0	48	0	0	0
19	0	0	0	0	49	0	0	0
20	0	0	0	0	50	0	0	0
21	0	0	0	0	51	0	0	0
22	0	0	0	0	52	0	0	0
23	0	0	0	0	53	0	0	0
24	0	0	0	0	54	0	0	0
25	0	0	0	0	55	0	0	0
26	0	0	0	0	56	0	0	0
27	0	0	0	0	57	0	0	0
28	0	0	0	0	58	0	0	0
29	0	0	0	0	59	0	0	0
30	0	0	0	0	60	0	0	0

Observer Name (Print) <b>EUGENE D. SCHULTENBERG</b>	
Signature 	Date <b>16 Nov 09</b>
Organization <b>Brooks &amp; Associates</b>	
Certified by <b>W. KILLOW</b>	Date <b>JAN 09</b>

Brooks & Associates  
 5068 NW 85th. Rd.  
 Coral Springs, FL 33067



Atlantic Civil, Inc.  
 9350 S. Dixie Hwy., Suite 1250  
 Miami, FL 33156

## BROOKS & ASSOCIATES VISIBLE EMISSION OBSERVATION FORM I

Approved Method (Per 6195)  
 Method 9 203A 203B 0216

Company Name  
**ATLANTIC CIVIL**  
 Facility Name  
**SDI QUARRY**  
 Plant Address  
**SW 167th Ave**  
 City  
**MIRIAM FL** State  
**FL** Zip

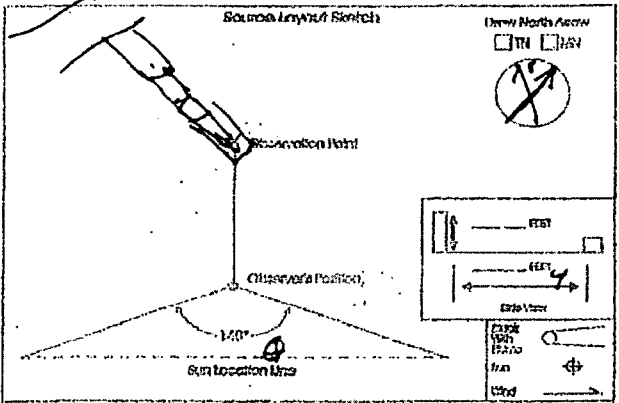
Personnel  
 Name  
**Ray & Amy Seaman**  
 Operator Name  
 Control Equipment  
 Operating Mode  
 Operating Mode

Number of Emission Points  
**2 Connected from RECEIVING Hopper**  
 Distance to Emission Point (ft.)  
 Start **18'** End **18'** Start **14'** End **14'**  
 Distance to Emission Point (ft.)  
 Start **50'** End **50'** Start **32'** End **32'**

Vertical Angle to Obs. Pt.  
 Start **13°** End **13°** Start **32'** End **32'**  
 Distance and Position to Observation Point from Emission Point  
 Start **9/6** End **9/6**

Describe Emissions  
 Start **Clear/None** End **Clear/None**  
 Emission Factor  
 Attached  Detached  None

Describe Field Background  
 Start **SKY** End **SKY**  
 Unobscured Color  
 Start **Blue** End **Blue** Start **0** End **0**  
 Wind Speed  
 Start **3.5** End **3.5** Start **SE** End **SE**  
 Ambient Temp.  
 Start **74** End **81** Start **65** End **70**



Coordinate  
 Start **80 26 53.0°** End **32 25 40.6°** Direction

Additional Information

Form Number  
 Continued on VEO Form Number

Observation Time	Time Zone				Start Time	End Time
	0	15	30	45		
16 mm 09	EDT				0940	1040
1	0	0	0	0	31	0 0 0 0
2	0	0	0	0	32	0 0 0 0
3	0	0	0	0	33	0 0 0 0
4	0	0	0	0	34	0 0 0 0
5	0	0	0	0	35	0 0 0 0
6	0	0	0	0	36	0 0 0 0
7	0	0	0	0	37	0 0 0 0
8	0	0	0	0	38	0 0 0 0
9	0	0	0	0	39	0 0 0 0
10	0	0	0	0	40	0 0 0 0
11	0	0	0	0	41	0 0 0 0
12	0	0	0	0	42	0 0 0 0
13	0	0	0	0	43	0 0 0 0
14	0	0	0	0	44	0 0 0 0
15	0	0	0	0	45	0 0 0 0
16	0	0	0	0	46	0 0 0 0
17	0	0	0	0	47	0 0 0 0
18	0	0	0	0	48	0 0 0 0
19	0	0	0	0	49	0 0 0 0
20	0	0	0	0	50	0 0 0 0
21	0	0	0	0	51	0 0 0 0
22	0	0	0	0	52	0 0 0 0
23	0	0	0	0	53	0 0 0 0
24	0	0	0	0	54	0 0 0 0
25	0	0	0	0	55	0 0 0 0
26	0	0	0	0	56	0 0 0 0
27	0	0	0	0	57	0 0 0 0
28	0	0	0	0	58	0 0 0 0
29	0	0	0	0	59	0 0 0 0
30	0	0	0	0	60	0 0 0 0

Observer Name (Print)  
**RUGENE D. SCHULTENBERG**  
 Observer Company  
**Brooks & Associates**  
 Date  
**16 mm 09**  
 City  
**MIAMI**  
 State  
**FL**  
 Zip  
**33156**

5068 NW 85th RD  
 Coral Springs, FL 33067  
 954.796.1980 or 954.796.1987

Atlantic Civil, Inc.  
9350 S. Dixie Hwy., Suite 1250  
Miami, FL 33156

## **4.0 PICTURES**

Brooks & Associates  
5068 NW 85th. Rd.  
Coral Springs, Fl 33067



Atlantic Civil, Inc.  
9350 S. Dixie Hwy., Suite 1250  
Miami, FL 33156



Feed Conveyor

Brooks & Associates  
5068 NW 85th. Rd.  
Coral Springs, FL 33067

Atlantic Civil, Inc.  
9350 S. Dixie Hwy., Suite 1250  
Miami, FL 33156



#2 Conveyor

Brooks & Associates  
5068 NW 85th. Rd.  
Coral Springs, FL 33067

Atlantic Civil, Inc.  
9350 S. Dixie Hwy., Suite 1250  
Miami, FL 33156



Crusher Input Conveyor and Crusher (Background)  
Screen and Crusher discharge Conveyors (Foreground)

Brooks & Associates  
5068 NW 85th. Rd.  
Coral Springs, Fl 33067


Atlantic Civil, Inc.  
9350 S. Dixie Hwy., Suite 1250  
Miami, FL 33156



Conveyor Discharge into Wet Screen

Brooks & Associates  
5068 NW 85th. Rd.  
Coral Springs, FL 33067


**CERTIFIED MAIL**



7008 1140 0004 1439 6336



**UNITED WE STAND**




UNITED STATES POSTAGE



PITNEY BOWES

02 1P \$ 006.410  
0003905532 MAR 24 2009  
MAILED FROM ZIP CODE 33156



9350 S. Dixie Highway, Suite 1250 Miami FL 33156

Florida Department of Environmental Protection  
RECEIPTS  
P.O. BOX 3070  
Tallahassee, FL 32315-3070